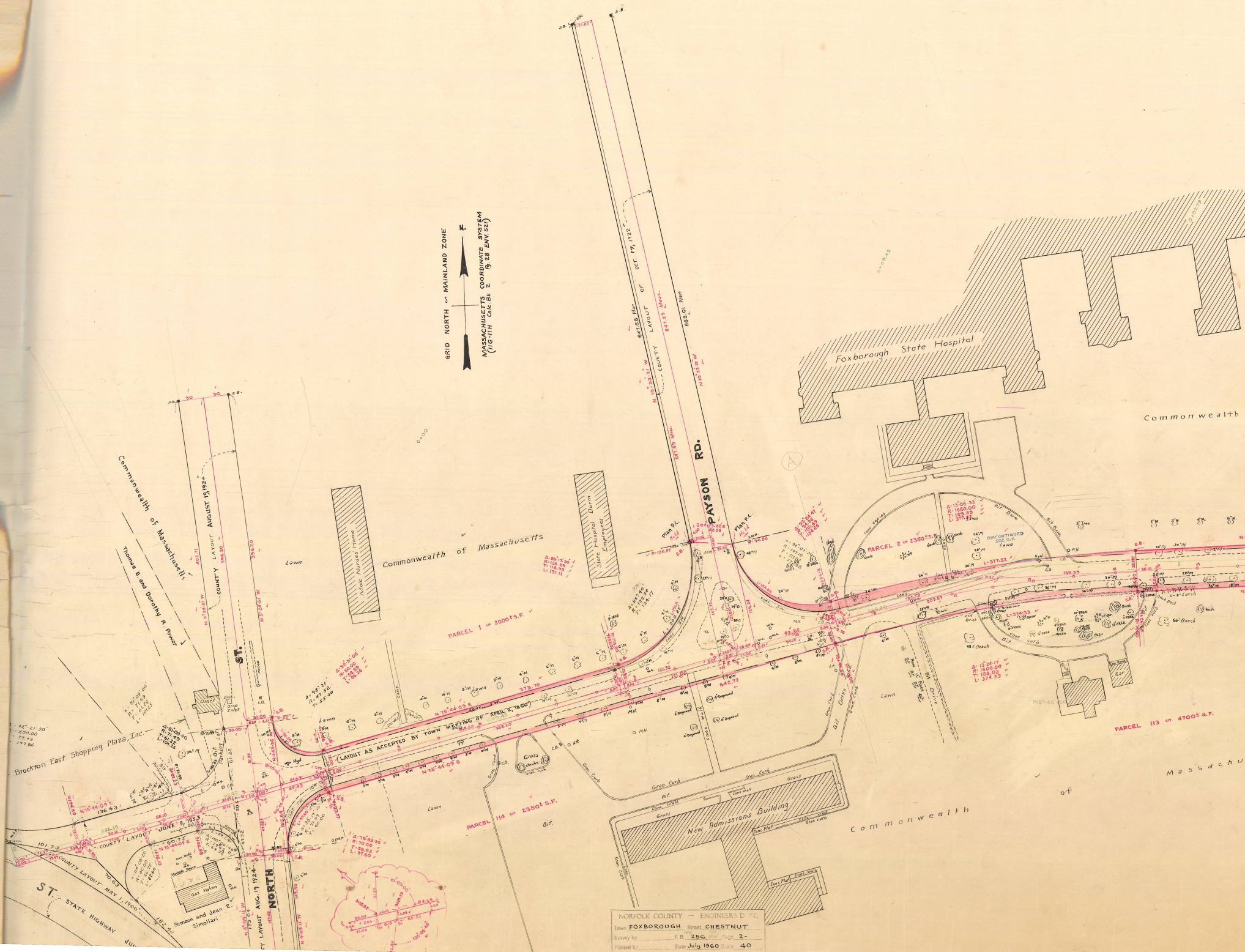
GRID NORTH on MAINLAND ZONE
N.
MASSACHUSETTS COORDINATE SYSTEM
(11G-11H Calc. Bk 2 Pg. 28 ENV. 52)
Foxborough State Hospital
Commonwealth
PAYSON RD.
COUNTY LAYOUT OF OCT. 17, 1922
647.68 Plan
647.59 Meas.
683.01 Plan
N 10°33'21" W
Commonwealth of Massachusetts
Male Nurses Home
State Hospital Dorm Employees
Lawn
PARCEL 1 = 2000± S.F.
PARCEL 2 = 2350± S.F.
PARCEL 113 = 4700± S.F.
PARCEL 114 = 2350± S.F.
DISCONTINUED
N 75°44'09" E
(LAYOUT AS ACCEPTED BY TOWN MEETING OF APRIL 2, 1866)
COUNTY LAYOUT AUGUST 19, 1924
NORTH ST.
COUNTY LAYOUT AUG. 19 1924
COUNTY LAYOUT JUNE 9, 1953
COUNTY LAYOUT MAY 1, 1900
STATE HIGHWAY
ST.
Thomas E. and Dorothy R. Power
Brockton East Shopping Plaza, Inc.
Simeon and Jean E. Simollari
Gas Station
Diner
New Admissions Building
Commonwealth of Massachusetts
Gran. Curb
Conc. Walk
Bit. Drive
Grass
Hyd.
M.H.
C.B.
A

NORFOLK COUNTY — ENGINEERS DEPT.
Town FOXBOROUGH Street CHESTNUT
Survey by ______ F.B. 256 Page 2-
Plotted by ______ Date July 1960 Scale 40
Checked by ______ Drawer ______ No. ______

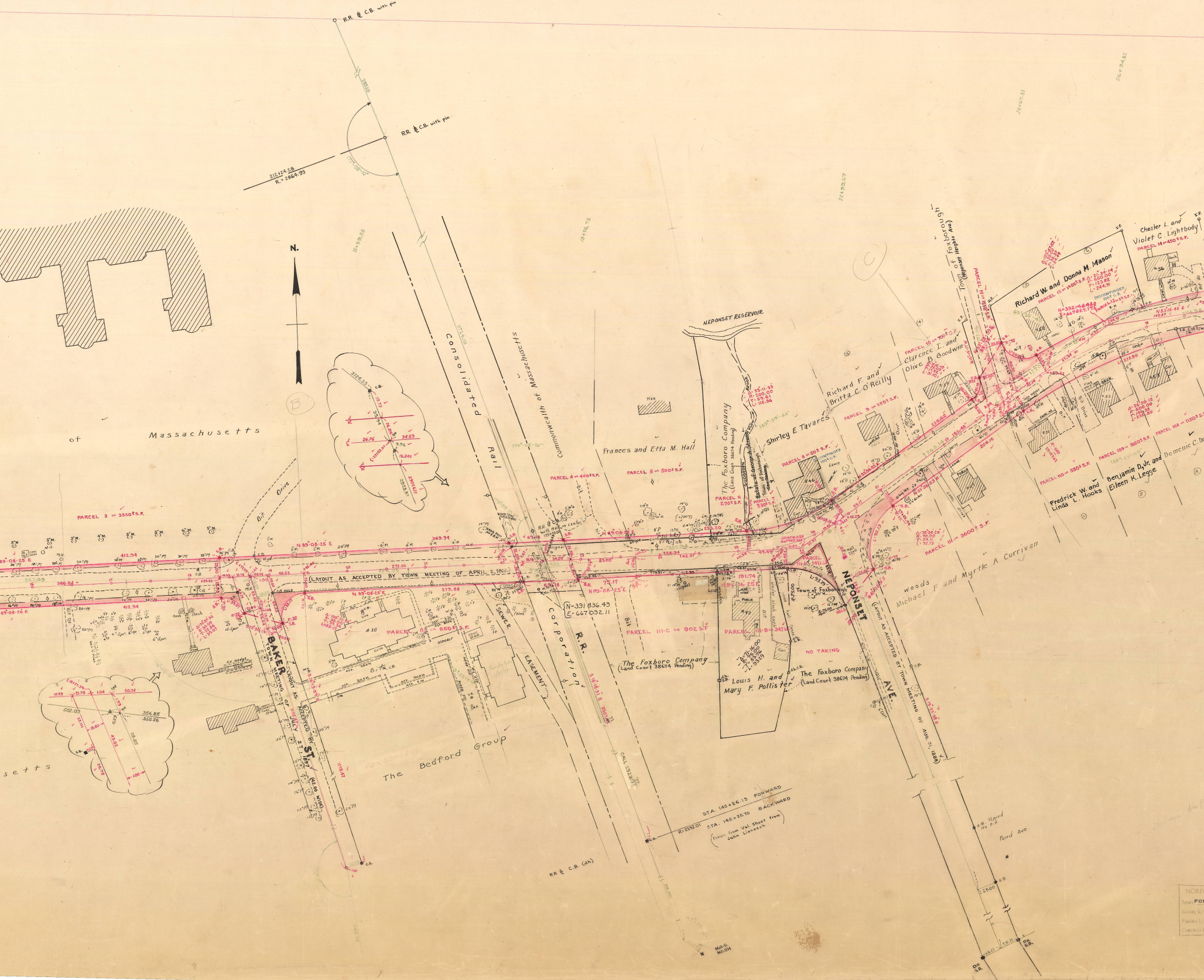

R.R. ℄ C.B. with pin
R.R. ℄ C.B. with pin
212 124.28
R = 2864.93
N.
of Massachusetts
setts
Consolidated Rail Corporation
Commonwealth of Massachusetts
R.R.
SEWER EASEMENT
NEPONSET RESERVOIR
Hse.
Frances and Etta M. Hall
The Foxboro Company (Land Court 38674 Pending)
Estate of George A. Strong
Town of Foxborough
Shirley E Tavares
Richard F. and Britta C. O'Reilly
Clarence I. and Olive B. Goodwin
Town of Foxborough (Neponset Heights Ave.)
Richard W. and Donna M. Mason
Chester L. and Violet C. Lightbody
Fredrick W. and Linda L. Hooks
Benjamin D, Jr. and Eileen K. Legge
Domenic C. De
Michael F and Myrtle A Currivan
woods
PARCEL 3 ± 3350± S.F.
PARCEL 4 ± 400± S.F.
PARCEL 5 ± 500± S.F.
PARCEL 6 270± S.F.
PARCEL 7 330± S.F.
PARCEL 8 ± 50± S.F.
DISCONTINUED 100± S.F.
PARCEL 9 ± 250± S.F.
PARCEL 10 ± 700± S.F.
PARCEL 11 ± 1550± S.F.
PARCEL 12 ± 1400± S.F.
DISCONTINUED 100± S.F.
PARCEL 13 ± 5± S.F.
PARCEL 14 ± 450± S.F.
PARCEL 108 ± 1150± S.F.
PARCEL 109 ± 550± S.F.
PARCEL 110 ± 550± S.F.
PARCEL 111 ± 3600± S.F.
PARCEL 111-A ± 1491 S.F.
PARCEL 111-B ± 347± S.F.
PARCEL 111-C ± 902 S.F.
PARCEL 111 ± 850± S.F.
NO TAKING
Louis H. and Mary F. Pollister
The Foxboro Company (Land Court 38674 Pending)
Town of Foxborough
The Bedford Group
N 89°-08'-25" E
369.94
412.94
386.84
562.09
272.02
279.88
(LAYOUT AS ACCEPTED BY TOWN MEETING OF APRIL 2, 1866)
BAKER ST. TOWN MEETING LAYOUT AS ACCEPTED BY JULY 27, 1897 (42.00 WIDE)
NEPONSET AVE. (LAYOUT AS ACCEPTED BY TOWN MEETING OF AUG. 31, 1888)
N-391 836.49
E-667 092.11
N=392 148.420
E=667827.175
N 83°-16'-45" E
N 55°-56'-53" E
S 18°-18'-31" E
S 15°-27'-35" E
Δ=21°-34'-14"
R=650.00
T=123.82
L=244.71
Δ=26°-20'-12"
R=600.00
T=140.38
L=275.80
Δ=33°-11'-33"
R=200.00
T=59.61
L=115.86
Δ=75°-24'-28"
R=70.00
T=54.11
L=92.13
Δ=71°-16'-00"
R=75.00
T=53.76
L=93.29
149°-39'-40"
155°-22'-00"
174°-03'-10"
R.R. ℄ C.B. with nail in center
CALL 2923.91
STA. 145+26.13 FORWARD
STA. 145+25.70 BACKWARD
R=2292.01
(Taken from Val. Sheet from John Lienesch)
RR ℄ C.B. (dh)
M.D.G. NO.11H
S.B. Tipped No D.H.
Pond Ave.
D.H. S.B.
25.00
25.11
Bit. Drive
Foundation
#16
#40
#43
#51
#52
#53
#56
19+16.73
22+99.67
15+59.88
25+47.81
NORF
Town FOX
Survey By
Plotted By
Checked By

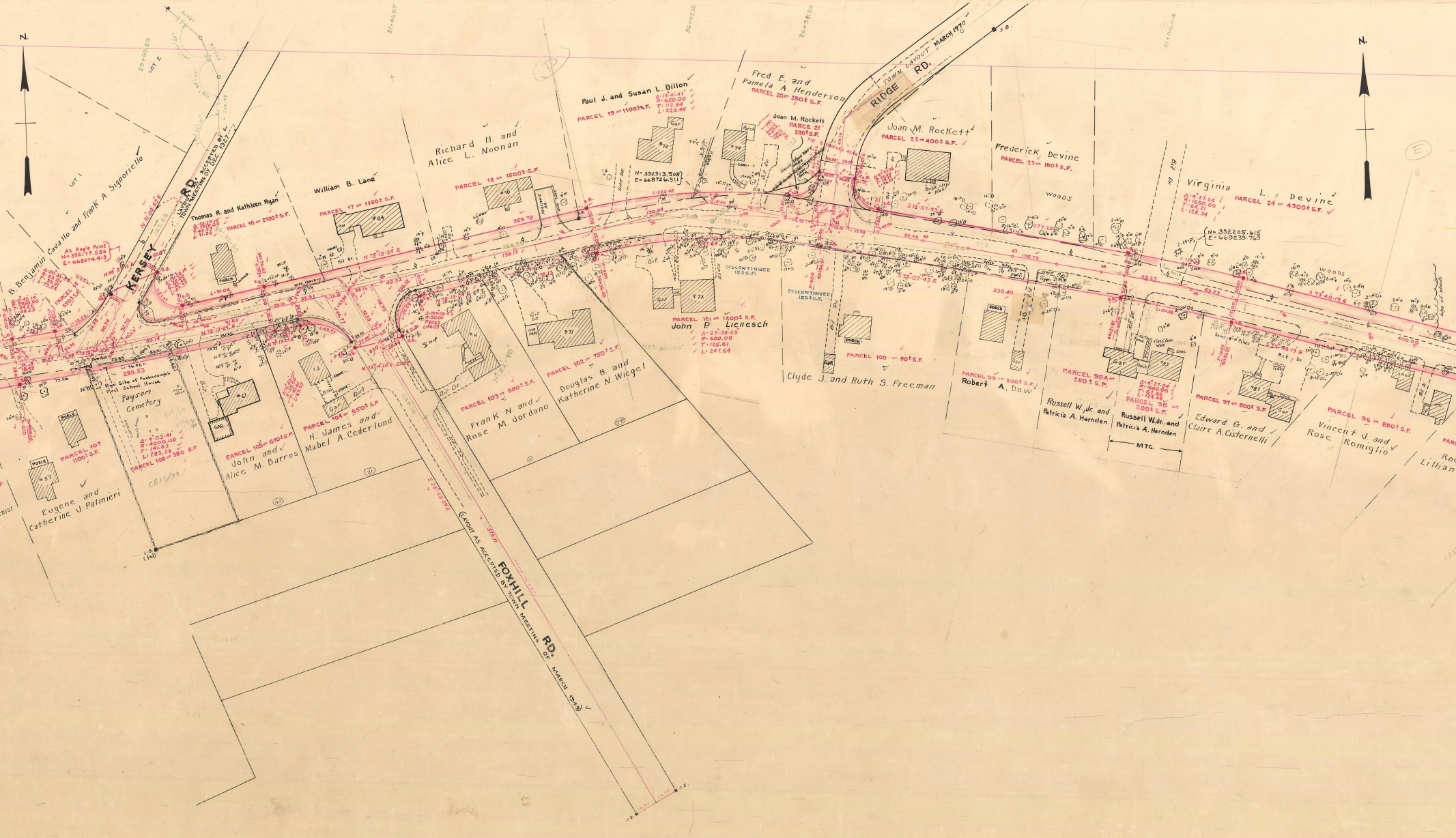
N.
N.
LOT 1
LOT 2
B. Benjamin Cavallo and Frank A. Signoriello
At Angle Point N=392,177.554 E=668074.413
KERSEY RD. LAYOUT ACCEPTED BY TOWN MEETING OF DEC. 1927
Thomas R. and Kathleen Ryan
PARCEL 16 ⊖ 2700± S.F.
William B. Lane
PARCEL 17 ⊖ 1150± S.F.
Richard H. and Alice L. Noonan
PARCEL 18 ⊖ 1500± S.F.
Paul J. and Susan L. Dillon
PARCEL 19 ⊖ 1100± S.F.
Fred E. and Pamela A. Henderson
PARCEL 20 ⊖ 250± S.F.
Joan M. Rockett
PARCEL 21 200± S.F.
RIDGE RD.
TOWN LAYOUT MARCH 1970
Joan M. Rockett
PARCEL 22 ⊖ 400± S.F.
Frederick Devine
PARCEL 23 ⊖ 150± S.F.
WOODS
Virginia L. Devine
PARCEL 24 ⊖ 4300± S.F.
N=392313.508 E=668726.511
N=392205.615 E=669239.763
DISCONTINUED 15± S.F.
DISCONTINUED 150± S.F.
PARCEL 101 ⊖ 1400± S.F.
John P. Lienesch
Clyde J. and Ruth S. Freeman
PARCEL 100 ⊖ 50± S.F.
PARCEL 99 ⊖ 200± S.F.
Robert A. Dow
PARCEL 98A ⊖ 250± S.F.
Russell W., Jr. and Patricia A. Harnden
PARCEL 98 ⊖ 200± S.F.
Russell W., Jr. and Patricia A. Harnden
MTG.
PARCEL 97 ⊖ 800± S.F.
Edward G. and Claire A. Cisternelli
PARCEL 96 ⊖ 850± S.F.
Vincent V. and Rose Romiglio
Lillian
Site of Foxborough's First School House
Payson Cemetery
PARCEL 107 1100± S.F.
Eugene and Catherine U. Palmieri
PARCEL 106 ⊖ 380 S.F.
PARCEL 105 ⊖ 650± S.F.
John and Alice M. Barros
PARCEL 104 ⊖ 550± S.F.
H. James and Mabel A. Cederlund
PARCEL 103 ⊖ 850± S.F.
Frank N. and Rose M. Jordano
PARCEL 102 ⊖ 750± S.F.
Douglas B. and Katherine N. Wiegel
FOXHILL RD.
LAYOUT AS ACCEPTED BY TOWN MEETING OF MARCH 1949
S.B.

...OLK COUNTY — ENGINEERS DEPT.

...KBOROUGH Street CHESTNUT

F.B. 256 2-

Date July 1960 40

Drawer

Env. No. 521

Calc. Bk. No.

10 - 11

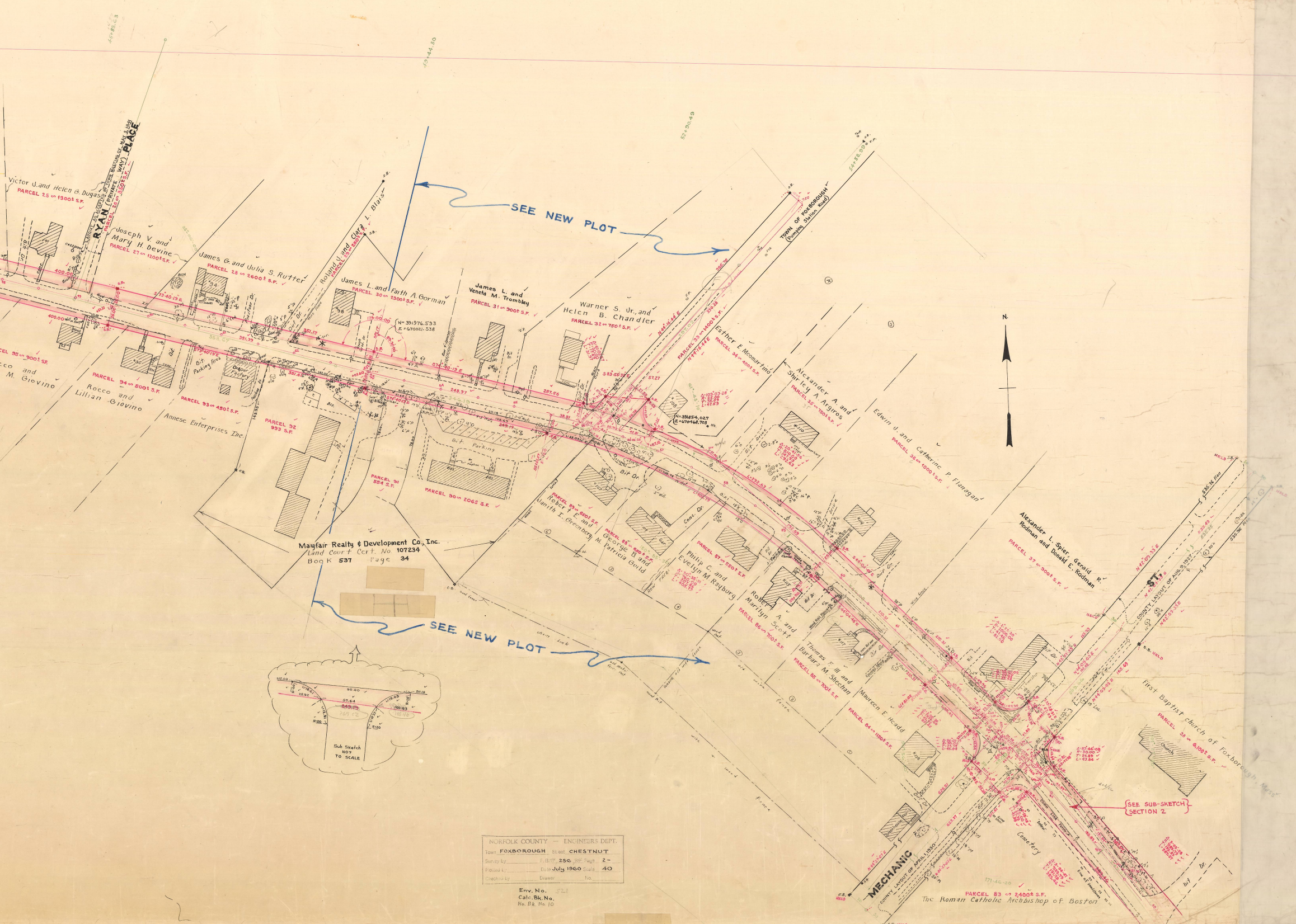
Victor J. and Helen G. Dugas
PARCEL 25 ∽ 1300± S.F.
RYAN (PRIVATE WAY) PLACE
LAYOUT AS ACCEPTED BY TOWN MEETING OF MAY 3, 1841
PARCEL 26 ∽ 350± S.F.
Joseph V. and Mary H. Devine
PARCEL 27 ∽ 1200± S.F.
James G. and Julia S. Rutter
PARCEL 28 ∽ 2600± S.F.
Roland J. and Clara L. Blais
PARCEL 29
James L. and Faith A. Gorman
PARCEL 30 ∽ 2300± S.F.
James L. and Veneta M. Trombley
PARCEL 31 ∽ 300± S.F.
Warner S. Jr., and Helen B. Chandler
PARCEL 32 ∽ 750± S.F.
SEE NEW PLOT
TOWN OF FOXBOROUGH (Pumping Station Road)
PARCEL 33 ∽ 1400± S.F.
N44°16'44"E
Esther E. Mcomartino
PARCEL 34 ∽ 450± S.F.
Alexander A. and Shirley A. Argiros
PARCEL 35 ∽ 750± S.F.
Edwin J. and Catherine P. Flanagan
PARCEL 36 ∽ 1000± S.F.
Alexander L. Spier, Gerald R. Rodman and Donald E. Rodman
PARCEL 37 ∽ 300± S.F.
N
N=391976.593
E=670021.538
N=391654.027
E=670468.703
S73°40'19"E
S74°40'19"E
S83°55'32"E
S44°04'48"E
PARCEL 95 ∽ 900± S.F.
Rocco and M. Giovino
PARCEL 94 ∽ 500± S.F.
Rocco and Lillian Giovino
PARCEL 93 ∽ 450± S.F.
Annese Enterprises Inc.
Draper Factory
Bit. Parking Area
PARCEL 92 993 S.F.
PARCEL 91 554 S.F.
PARCEL 90 ∽ 2065 S.F.
Bit. Parking
Mayfair Realty & Development Co., Inc.
Land Court Cert. No. 107234
Book 537 Page 34
PARCEL 89 ∽ 650± S.F.
Robert E. and Janith I. Greenberg
PARCEL 88 ∽ 680± S.F.
George B. and M. Patricia Guild
PARCEL 87 ∽ 550± S.F.
Philip C. and Evelyn M. Rayburg
Robert A. and Marilyn Scott
PARCEL 86 ∽ 700± S.F.
Thomas F. III and Barbara M. Sheehan
PARCEL 85 ∽ 700± S.F.
Maureen E. Headd
PARCEL 84 ∽ 1150± S.F.
SEE NEW PLOT
Sub Sketch NOT TO SCALE
ST.
COUNTY LAYOUT OF AUG. 9, 1937
N42°03'33"E
First Baptist church of Foxborough, Mass.
PARCEL 38 ∽ 6,100± S.F.
Church
SEE SUB-SKETCH SECTION 2
MECHANIC
COUNTY LAYOUT OF APRIL 1, 1930
N44°27'07"E
Cemetery
Chain Link Fence
Row of Headstones
Greenhouse
PARCEL 83 ∽ 2,400± S.F.
The Roman Catholic Archbishop of Boston
Bit. Dr.

NORFOLK COUNTY — ENGINEERS DEPT.
Town FOXBOROUGH Street CHESTNUT
Survey by F.B. 256 Page 2-
Plotted by Date July 1960 Scale 40
Checked by Drawer No.

Env. No. 521
Calc. Bk. No.
No. Bk. No. 10