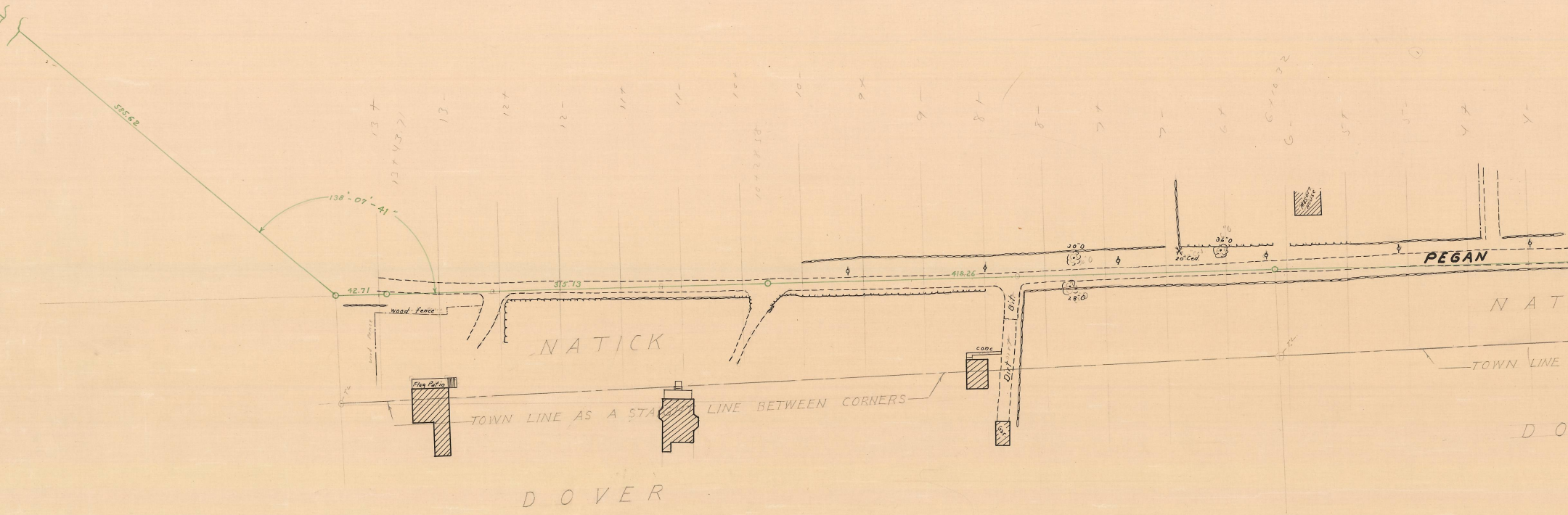
505.62
138° - 07' - 41"
42.71
315.13
418.26
13 +
13 + 43.71
13 -
12 +
12 -
11 +
11 -
10 +
10 + 28.58
10 -
9 +
9 -
8 +
8 -
7 +
7 -
6 +
6 + 10.32
6 -
5 +
5 -
4 +
4 -
wood fence
wood fence
Flag Patio
NATICK
TOWN LINE AS A STRAIGHT LINE BETWEEN CORNERS
DOVER
30" O
36" O
20" Ced.
28" O
Mason House
conc
Bit
Dirt
Gar.
PEGAN
NAT
TOWN LINE
DO

NORFOLK COUNTY — ENGINEERS DEPT.

Town DOVER-NATICK T.L. Street PEGAN LANE

Survey by MEDA F. B. #141 Pg. 132- #198 Pg 86- Page

Plotted by Date Scale 1" = 40'

Checked by Drawer No.

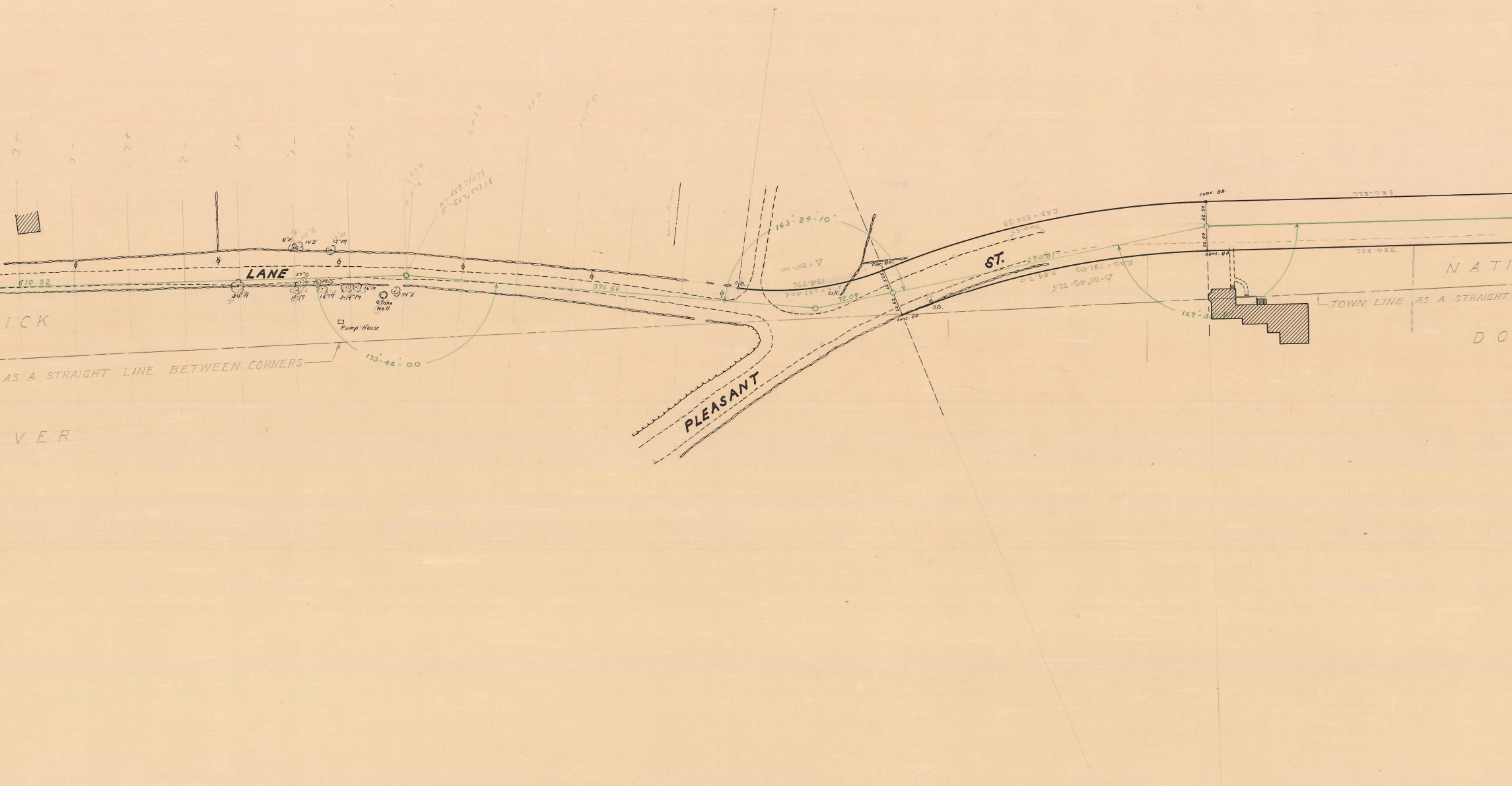
LANE
610.32
371.66
N = 458 750.99
E = 652 443.18
8"E
14"E
12"M
24"O
14"O
30"A
12"M
16"M
2-14"M
16"M
14"E
Stone Well
Pump House
173°-46'-00
ICK
AS A STRAIGHT LINE BETWEEN CORNERS
VER
PLEASANT
ST.
C.B.
163°-24'-10"
Δ = 30°-00
134.776
72.09
O.H.
conc. BD.
22.52
290.81
RAD = 826.99
300.55
RAD = 781.99
284.20
Δ = 20°-49'-22.5
S.B.
conc. BD
22.50
22.50
330.826
169°-3
TOWN LINE AS A STRAIGHT
NATI
DO

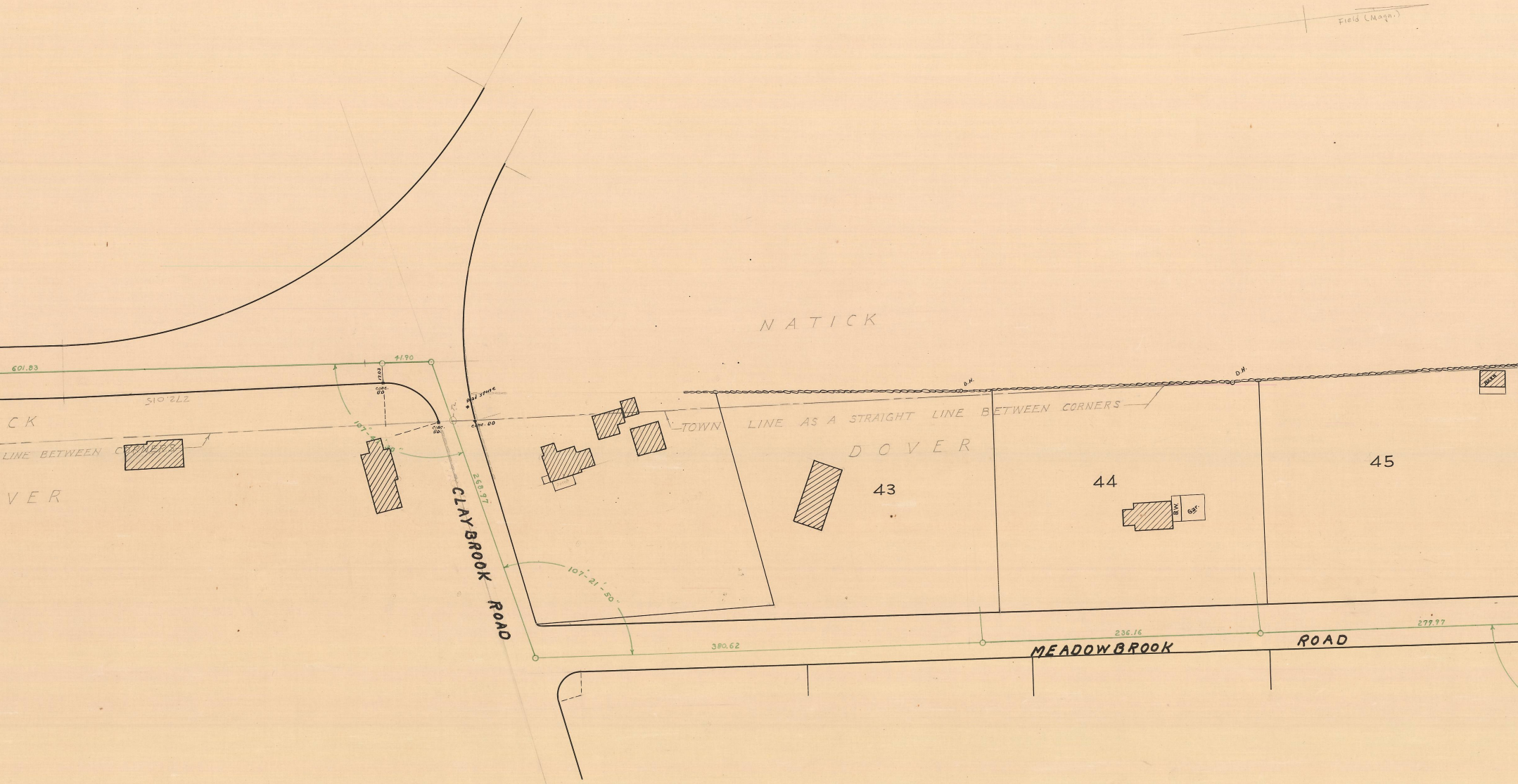
Field (Magn.)
NATICK
601.83
272.015
CK
LINE BETWEEN CORNERS
VER
41.90
17.03
conc. BD
conc. BD.
Road stone
conc. BD
107°-41'-30"
268.97
CLAYBROOK ROAD
TOWN LINE AS A STRAIGHT LINE BETWEEN CORNERS
D.H.
D.H.
DOVER
43
44
45
B.W.
Gar.
107°-21'-50"
380.62
236.16
277.97
MEADOWBROOK ROAD

NORFOLK COUNTY – ENGINEERS DEPT.

Town DOVER-NATICK T.L Street PEGAN LANE

Survey by MEDA F.B. #141 #148 Page 132 – 86 –

Plotted by Date Scale 1' = 40"

Checked by Drawer No.

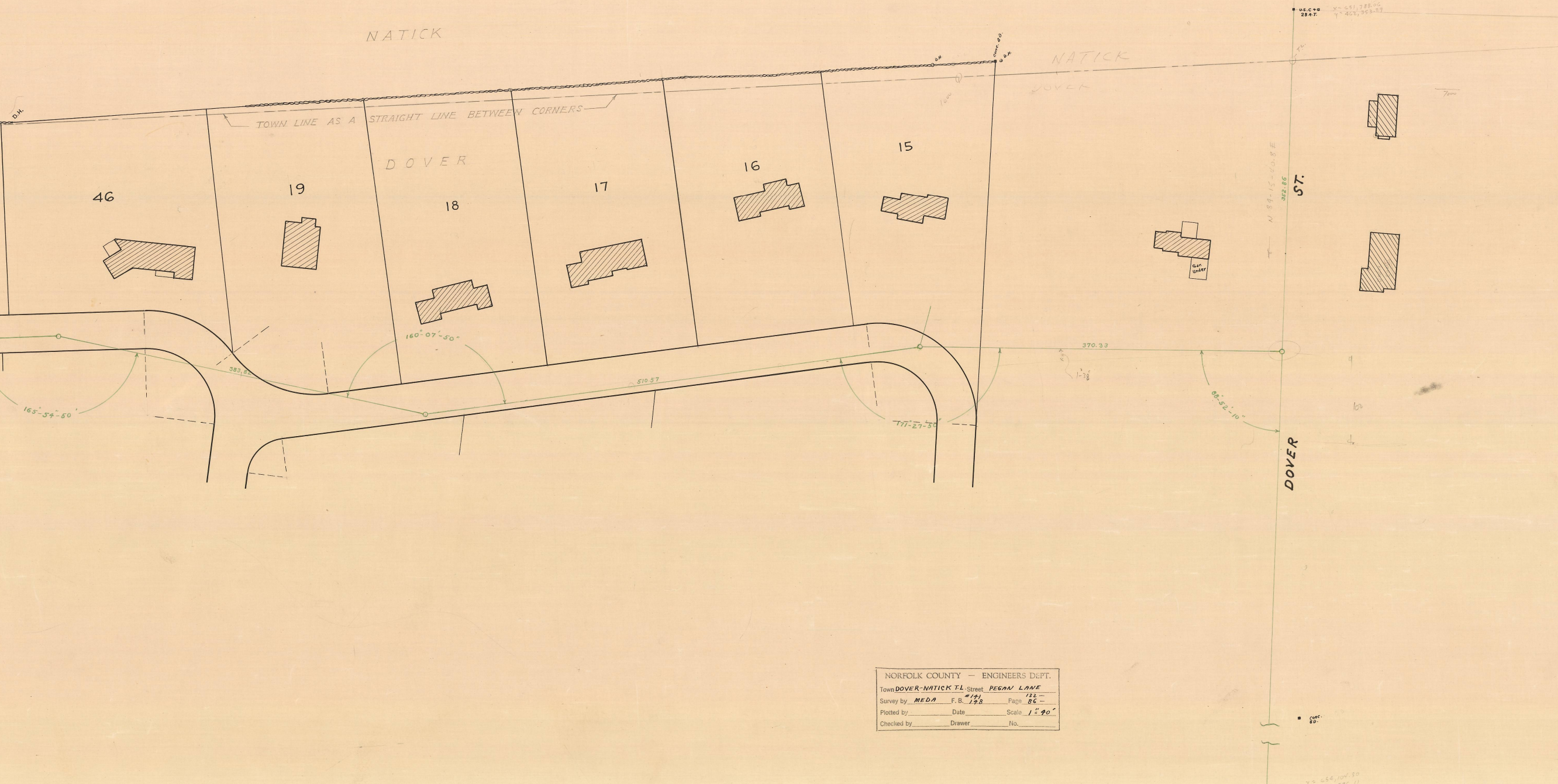
NATICK
NATICK
DOVER
TOWN LINE AS A STRAIGHT LINE BETWEEN CORNERS
D.H.
D.H.
CONC. BD.
U.S.C + G
28 A.T.
x = 651,788.06
y = 462,353.39
T.L.
46
19
18
17
16
15
Gar.
Under
160°-07'-50"
165°-54'-50"
383.82
510.57
111°-27'-50"
370.33
1°-38'
88°-52'-10"
N 89-15-40.8 E
352.86
DOVER
ST.
CONC. BD.

NORFOLK COUNTY — ENGINEERS DEPT.

Town	DOVER-NATICK T.L	Street	PEGAN LANE		
Survey by	MEDA	F. B.	#141 178	Page	132 – 86 –
Plotted by		Date		Scale	1" = 40'
Checked by		Drawer		No.	