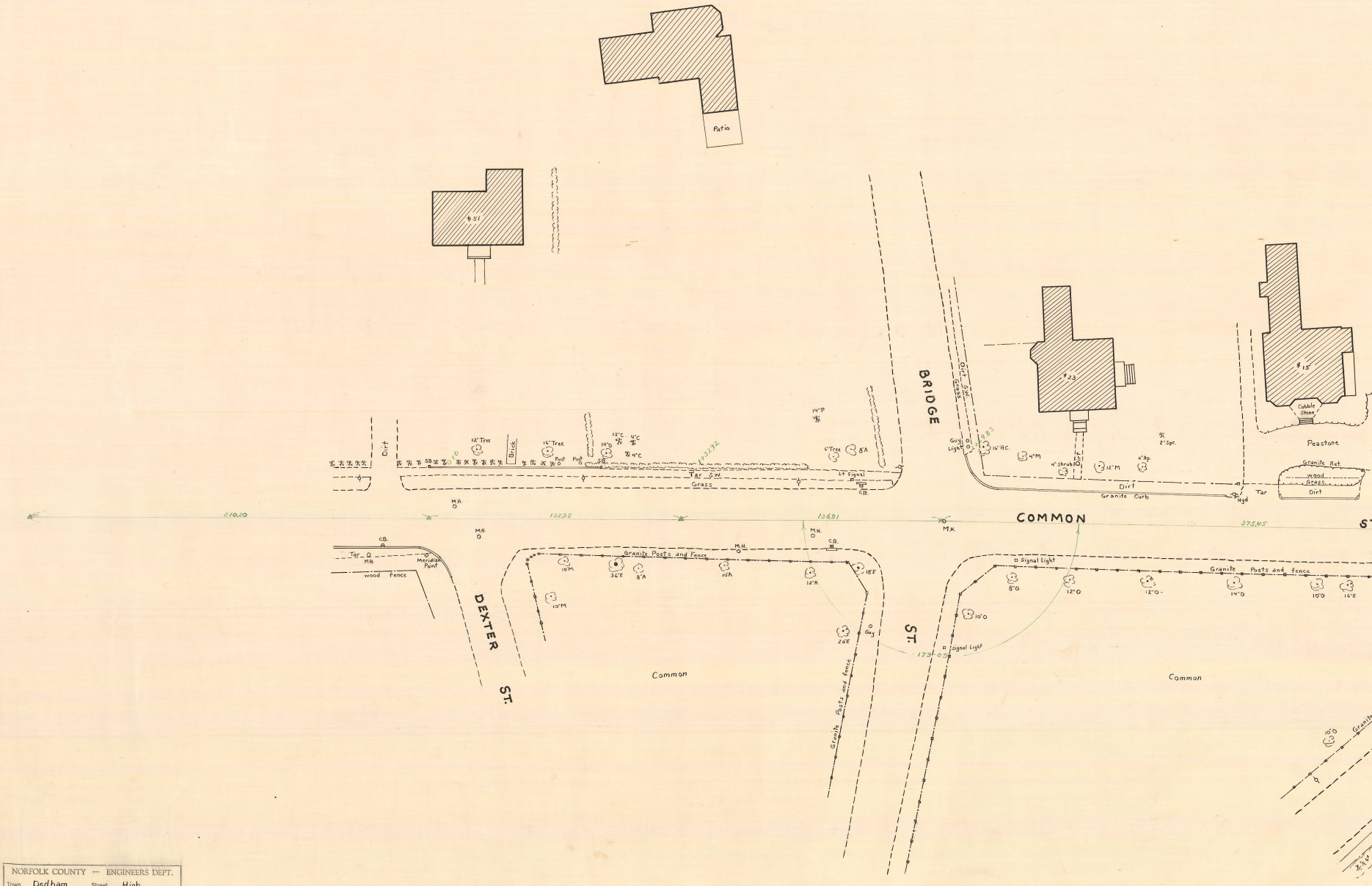
Patio
#51
#23
#15
Cobble Stone
Peastone
BRIDGE
Dirt S.W.
Grass
Guy
Light
2+19.83
16" H.C.
4" M
4" Shrub
12" M
4" Ap.
2" Spr.
Granite Ret.
wood
Grass
Dirt
Tar
Hyd
Granite Curb
14" P
6" Tree
8" A
12" Tree
Brick
16" Tree
Post
Post
SB
SB
0+0
14" O
12" C
4" C
4" C
1+32.92
Lt Signal
Tar S.W.
Grass
C.B.
M.H.
210.20
132.92
136.91
COMMON
375.45
ST
M.H.
C.B.
Tar
M.H.
Meridian Point
wood fence
M.H.
Granite Posts and Fence
10" M
36" E
8" A
10" A
12" A
18" E
10" M
M.H.
C.B.
DEXTER
ST.
26" E
Guy
ST.
Granite Posts and fence
Common
Signal Light
8" O
12" O
12" O
14" O
10" O
16" E
Granite Posts and fence
10" O
Signal Light
179.09
Common
10" O
Granite

NORFOLK COUNTY — ENGINEERS DEPT.

Town Dedham Street High

Survey by ____ F. B. 229 Page ____

Plotted by ____ Date Apr 1957 Scale 20

Checked by ____ Drawer ____ No. ____

House Bk. No. 6

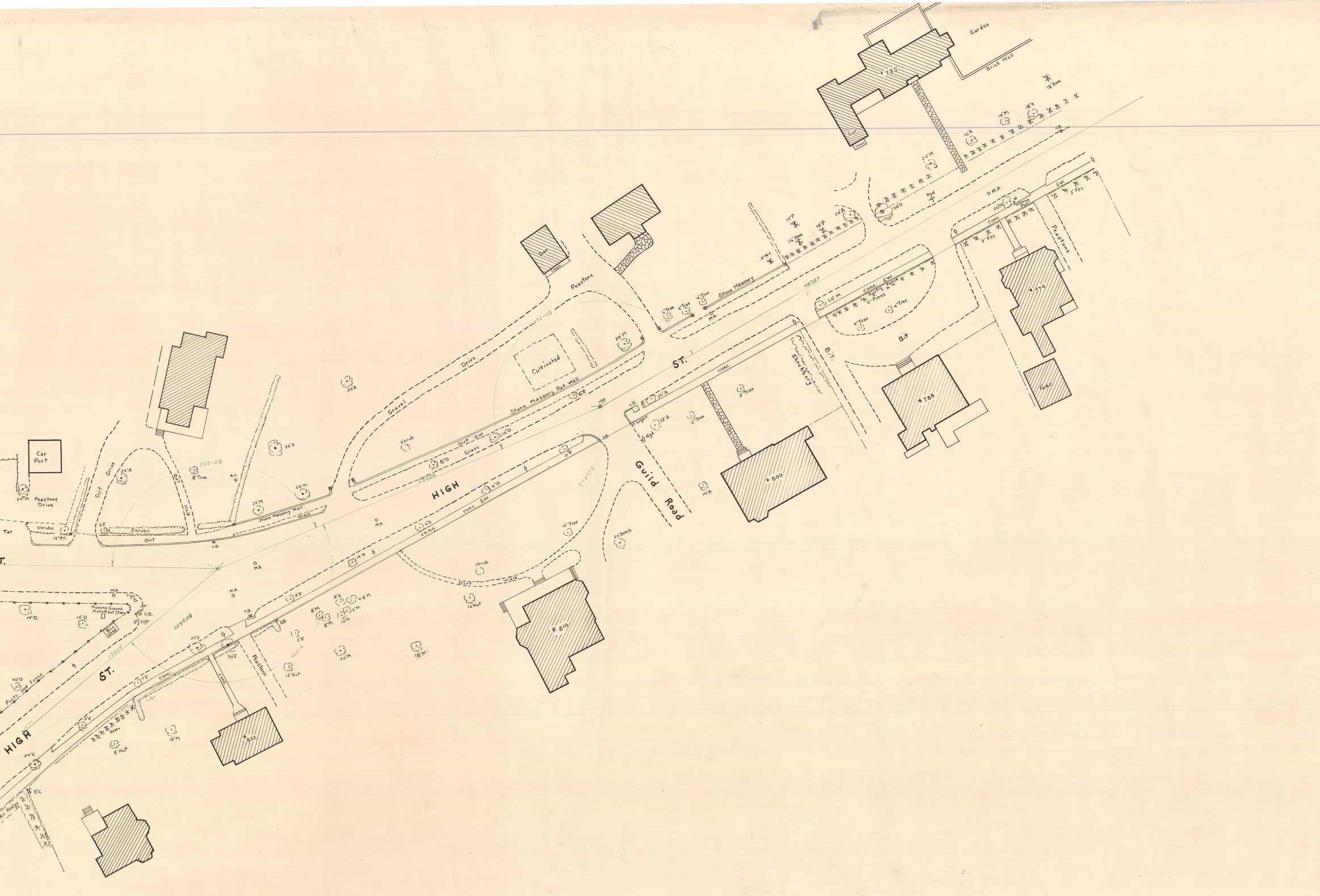
#795
Garden
Brick Wall
18" Hem
Gar.
Conc.
10" M
18" A
16" A
C.B.
24" M
Hyd
40" O
O.M.H.
20" M
Hitching Post
S.W.
3" Firs
Peastone
14" P
10" P
20" A
16" Hem
0" A.V.
Stone Masonry
6" Tree
4" Tree
4" Tree
M.H.
48787
20" M
Conc. SW.
Rustic Fence
4" Pines
4" Tree
4" Tree
Bit
Bit.
Shrubbery
#774
Gar.
#788
Gar.
Conc.
Peastone
173-08
Gravel
Drive
Cultivated
20" M
Stone Masonry Ret. Wall
6" E
M.H.
ST.
conc.
C.B.
10" A
Light
12" A
Hyd.
2" Tree
3" Tree
#800
14" A
Guild Road
20" A
shrub
Dirt SW.
Grass
10" O
8" O
28250
HIGH
3" E
SB.
4" O
conc SW.
97277.8
M.H.
6" O
conc.
15" Tree
20" Beech
14" A
shrub
Dirt
Walk
16" Nut
#810
Car Port
24" M
Peastone Drive
Tar
shrubs
12" H.C.
Dirt Drive
24" A
Dirt Walk
155-58
8" Tree
A.V.
36" A
30" M
24" M
Stone Masonry Wall
Grass
6" E
Shrubs
Dirt
C.B.
T.
M.H.
M.H.
M.H.
Sign
Training Ground Monument Stone
C.B.
Sign
14" O
10" O
Bus Stop
64528
17334
24" E
30" E
C.B.
SB.
3" E
8" E
4-8" M
8" M
6" M
8" M
10" M
3" E
163-11
Peastone
conc.
12" Nut
20" M
18" M
10" O
Posts and Fence
ST.
3" E
conc.
#832
3" E
Hem.
10" M
8" Nut
HIGH
24" E
8" C
Hedge

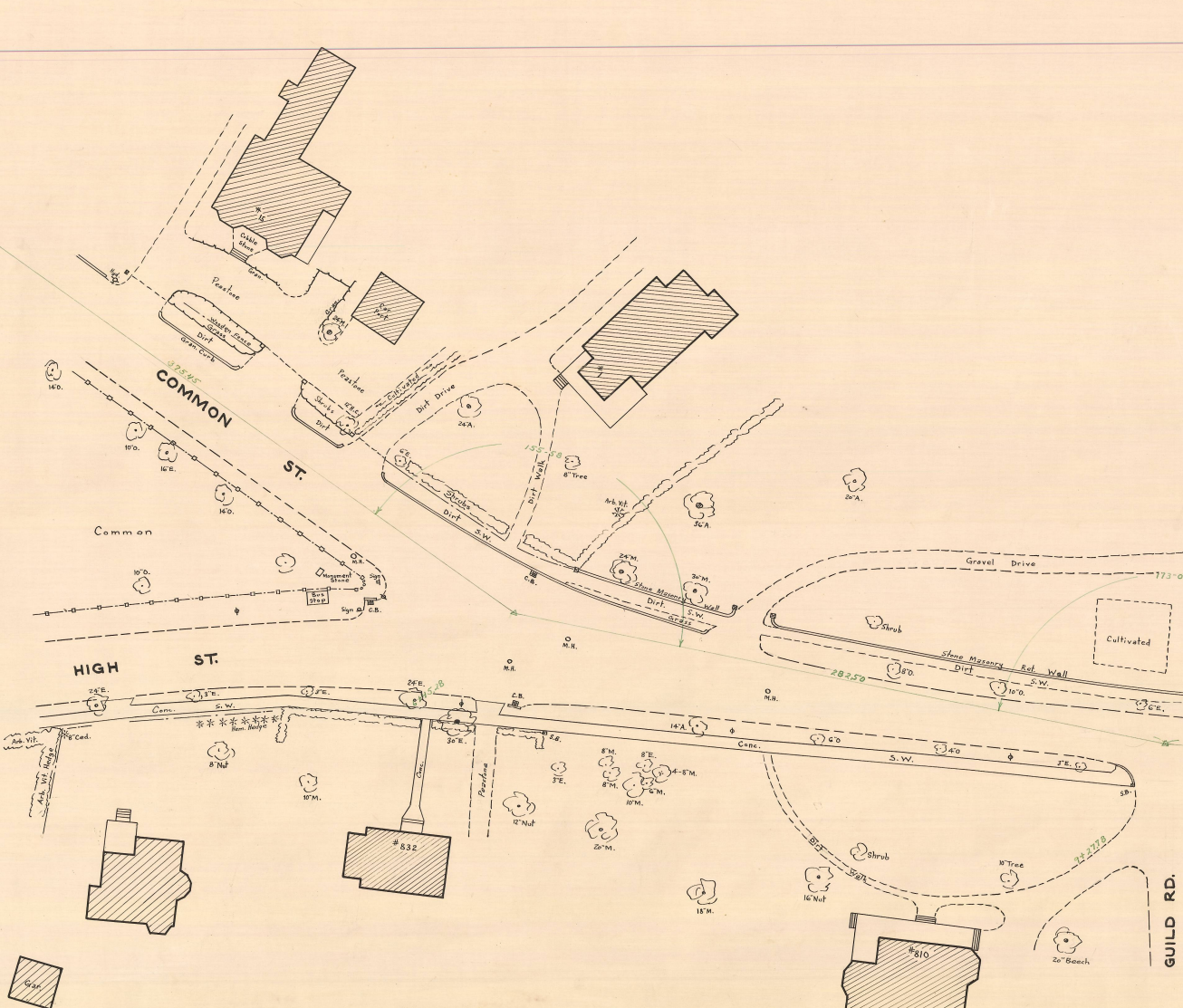
COMMON ST.
HIGH ST.
GUILD RD.
Common
#15
Cobble Stone
Gran.
Peastone
Wooden Fence
Grass
Dirt
Gran. Curb
Car Port
24"M.
Peastone
Shrubs
12"H.C.
Dirt
Cultivated
Dirt Drive
24"A.
6"E.
Shrubs
Dirt
S.W.
Dirt Walk
155.58
8" Tree
Arb. Vit.
36"A.
20"A.
24"M.
30"M.
Stone Masonry Wall
Dirt.
S.W.
Grass
C.B.
375.45
14"O.
10"O.
16"E.
14"O.
M.H.
10"O.
Monument Stone
Sign
Bus Stop
Sign
C.B.
M.H.
M.H.
M.H.
Gravel Drive
173-0
Cultivated
Shrub
Stone Masonry Ret. Wall
Dirt
S.W.
8"O.
10"O.
6"E.
282.50
24"E.
3"E.
3"E.
24"E.
6+45.28
C.B.
Conc.
S.W.
Hem. Hedge
Arb. Vit.
8"Ced.
Arb. Vit. Hedge
8"Nut
10"M.
30"E.
Conc.
Peastone
S.B.
14"A.
Conc.
6"O
4"O
S.W.
3"E.
S.B.
3"E.
8"M.
8"E.
4-8"M.
8"M.
6"M.
10"M.
12"Nut
20"M.
18"M.
#832
Gar.
Dirt Walk
Shrub
10"Tree
9+27.78
16"Nut
#810
20"Beech

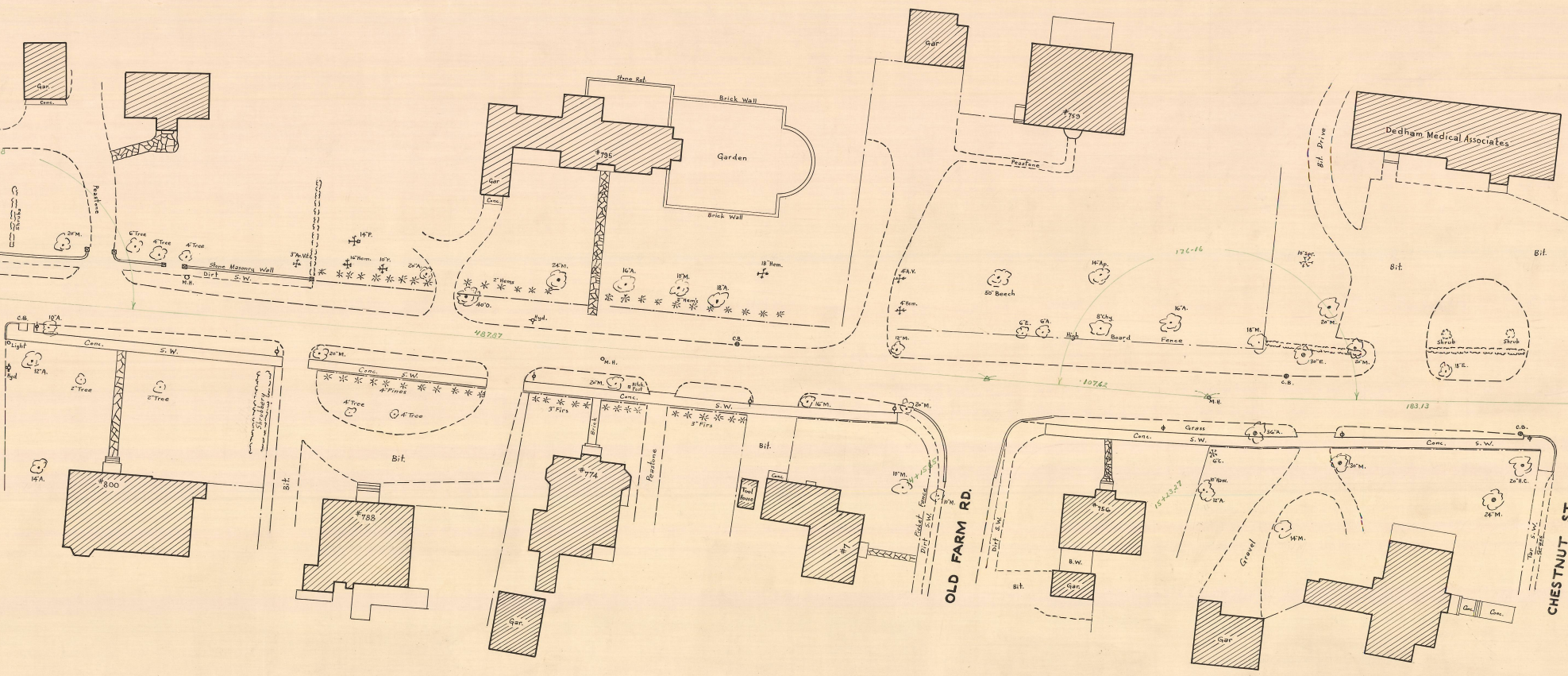
Gar.
Conc.
Peastone
Shrubs
20"M.
6"Tree
4"Tree
4"Tree
Stone Masonry Wall
Dirt S.W.
M.H.
3"Ar.Vit.
14"P.
16"Hem.
10"P.
20"A.
C.B.
10"A.
Light
Hyd
12"A.
Conc.
S.W.
2"Tree
2"Tree
14"A.
#800
Shrubbery
Bit.
487.87
20"M.
Conc.
S.W.
4"Pines
4"Tree
4"Tree
Bit.
#788
Gar
Conc.
#795
Stone Ret.
Brick Wall
Garden
Brick Wall
2"Hems
24"M.
40"O.
Hyd.
16"A.
10"M.
3"Hem's
18"A.
18"Hem.
C.B.
M.H.
20"M.
Hitch Post
Conc.
3"Firs
Brick
#774
Peastone
S.W.
3"Firs
Bit.
Tool House
Conc
#7
Gar.
16"M.
20"M.
10"M.
14+15.85
10"M.
Picket Fence
Dirt S.W.
OLD FARM RD.
Gar
#759
Peastone
4"A.V.
4"Hem.
12"M.
50"Beech
14"Ap.
6"E.
6"A.
8"Chy.
High Board Fence
16"A.
176-16
107.62
M.H.
18"M.
30"E.
C.B.
20"M.
10"Spr.
Dedham Medical Associates
Bit. Drive
Bit.
Bit.
Shrub
Shrub
15"E.
183.13
Dirt S.W.
Grass
Conc.
S.W.
36"A.
#756
B.W.
Gar.
Bit.
6"C.
10"Bw.
12"A.
15+23.27
Gravel
14"M.
30"M.
Gar
Conc.
S.W.
C.B.
20"H.C.
24"M.
Tar S.W.
Grass
Conc.
Conc.
CHESTNUT ST

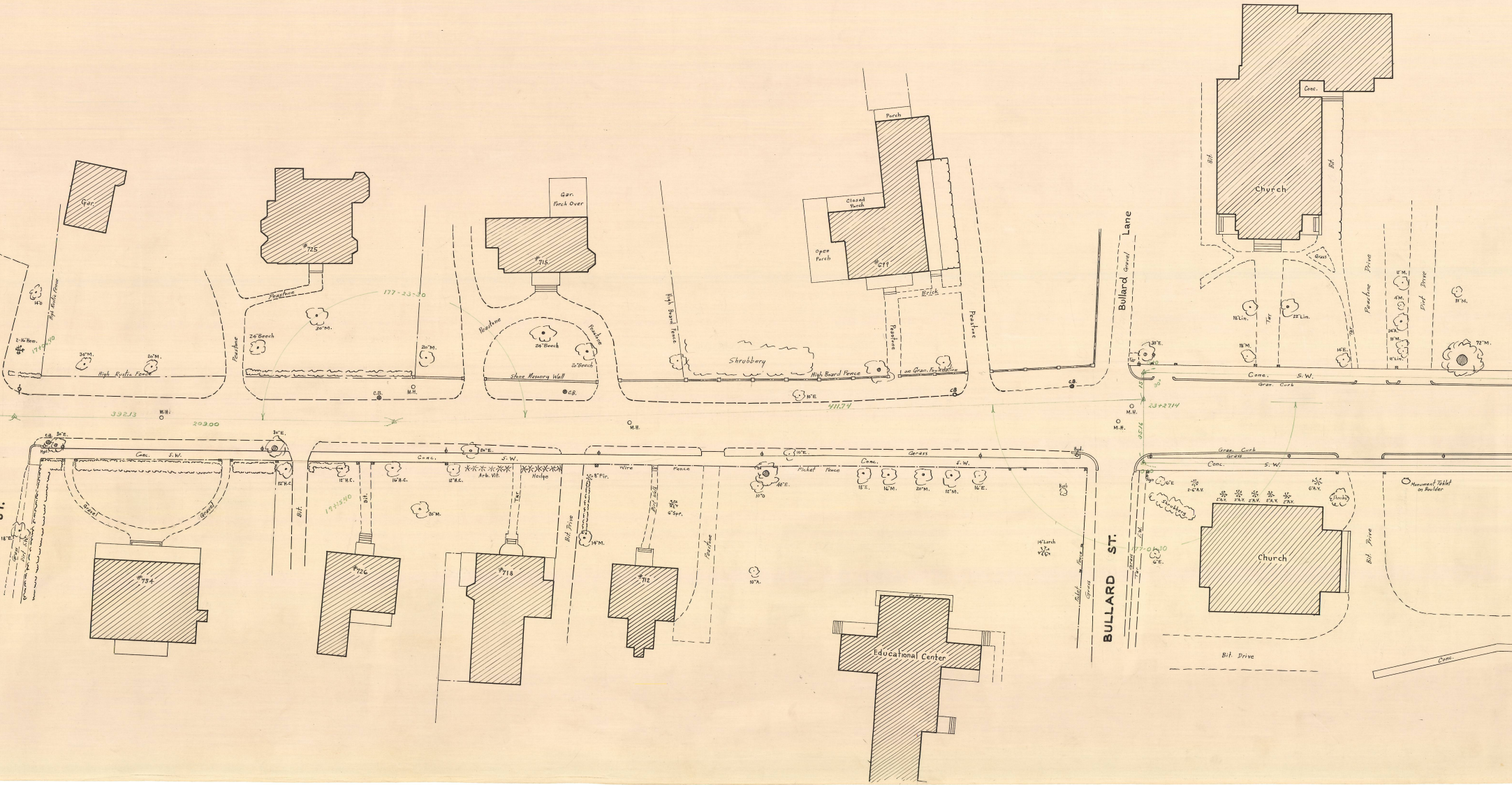

Gar.
#725
#715
Gar.
Porch Over
Porch
Closed Porch
Open Porch
#699
Brick
Church
Conc.
Bit.
Bit.
Grass
Bullard Gravel Lane
Peastone Drive
Dirt Drive
14"O
High Rustic Fence
2-16" Hem.
17+06.40
34"M.
20"M.
High Rustic Fence
Peastone
Peastone
24"Beech
30"M.
177-23-30
20"M.
C.B.
M.H.
Peastone
24"Beech
Peastone
20"Beech
Stone Masonry Wall
C.B.
High Board Fence
Shrubbery
High Board Fence
on Gran. Foundation
Peastone
Peastone
10"E
C.B.
C.B.
30"E.
18"Lin.
22"Lin.
Tar
18"M.
14"E.
Tar
6"M.
4"M.
24"A.
18"M.
12"Lin.
11"M.
72"M.
Conc. S.W.
Gran. Curb
392.13
M.H.
203.00
411.74
M.H.
M.H.
M.H.
15
90°
23+27.14
35.14
C.B.
30"E.
Hyd.
Conc. S.W.
30"E.
12"H.C.
Gravel
Gravel
Bit.
19+15.40
12"H.C.
16"H.C.
12"H.C.
Arb. Vit.
Hedge
28"E.
Conc.
S.W.
Bit.
26"M.
Tar
18"E.
Grass
Dirt S.W.
#734
#726
#718
S.W.
Wire
Fence
8"Fir.
Bit. Drive
14"M.
Bit. Walk
6"Spr.
Peastone
#712
10"E.
Picket Fence
40"E.
10"O
Grass
Conc.
S.W.
18"E.
16"M.
20"M.
12"M.
16"E.
10"A.
Educational Center
Hyd.
Bush
14"Larch
Picket Fence
Grass
BULLARD ST.
Grass
Tar
S.W.
177-01-30
Gran. Curb
Grass
Conc. S.W.
6"E
2-6"A.V.
2"A.V.
6"A.Y.
Shrubbery
Shrubs
Monument Tablet on Boulder
6"E.
Church
Bit. Drive
Bit. Drive
Conc.

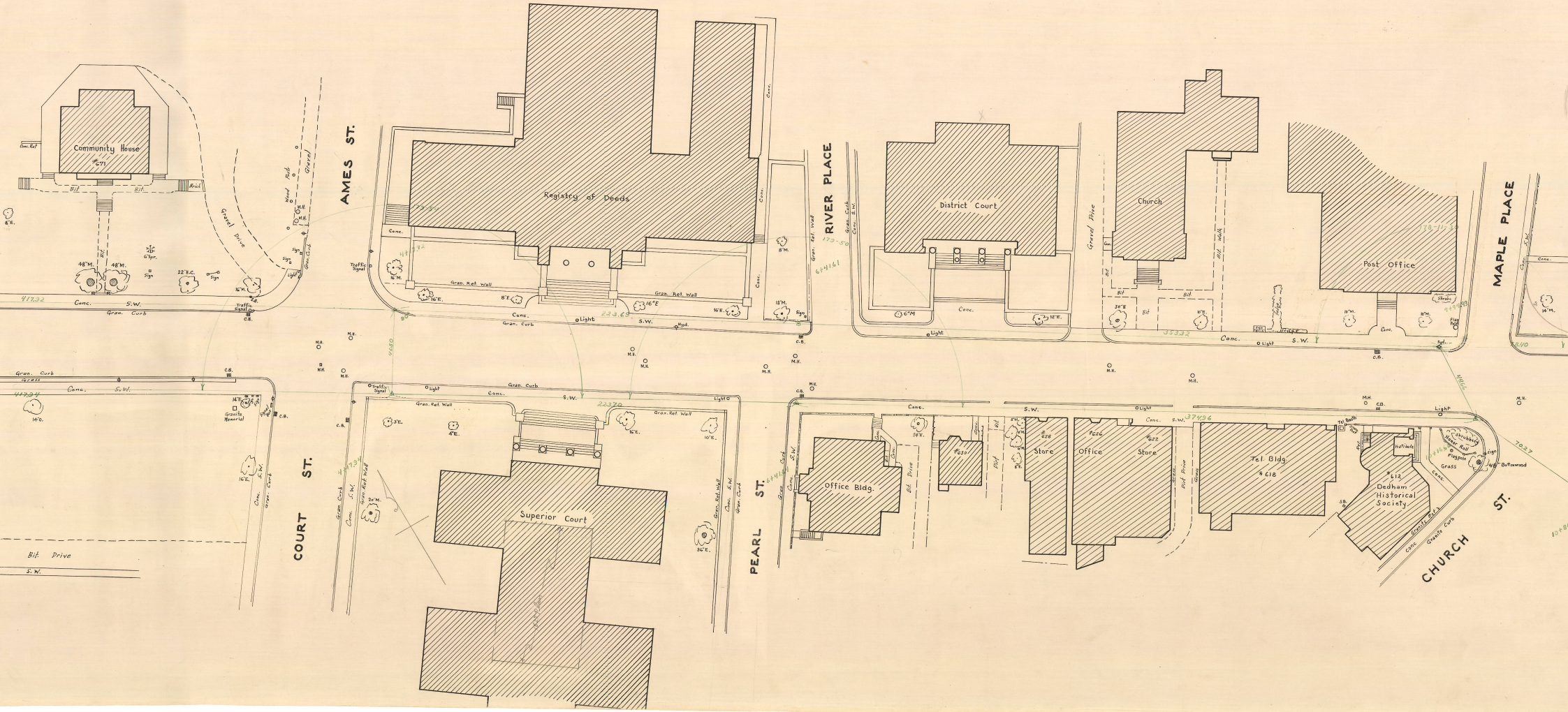
Community House
#671
Conc. Ret
Bit
Brick
Gravel Drive
Wood Path
Gravel
M.H.
Sign
Light
Gran. Curb
8"E.
48"M.
6'Spr.
22"E.C.
16"M.
C.B.
Traffic Signal
417.32
Conc.
S.W.
AMES ST.
Registry of Deeds
173-54
4+17.92
16"M.
16"E.
8"E.
16"E
Gran. Ret. Wall
223.65
Light
Hyd.
Sign
18"M.
8"M.
6+41.61
Gran. Ret. Wall
RIVER PLACE
179-50
Gran. Curb
Conc. S.W.
District Court
6"M
12"E.
Gravel Drive
Church
Bit Walk
30"E
10"E.
353.32
Post Office
178-11-30
Shrubs
9+94.93
16"M.
10"M.
Flag Pole
MAPLE PLACE
14"M.
8.40
Grass
417.34
14"O.
14"E.
Granite Memorial
16"E.
COURT ST.
Bit Drive
S.W.
4680
4+17.34
20"M.
Gran. Ret. Wall
3"E.
4"E.
223.70
10"E.
36"E.
Superior Court
PEARL ST.
6+41.84
Office Bldg.
24"E.
Bit. Drive
#630
Dirt
Store
#628
Office
#626
Store
#622
Dirt Drive
Tel Bldg
#618
Tel Booth
374.96
Vestibule
Shrubbery
Honor Roll
Flagpole
48" Buttonwood
10+16.66
70.27
#612
Dedham Historical Society
S.B.
Granite Ret.
Granite Curb
CHURCH ST.
4466

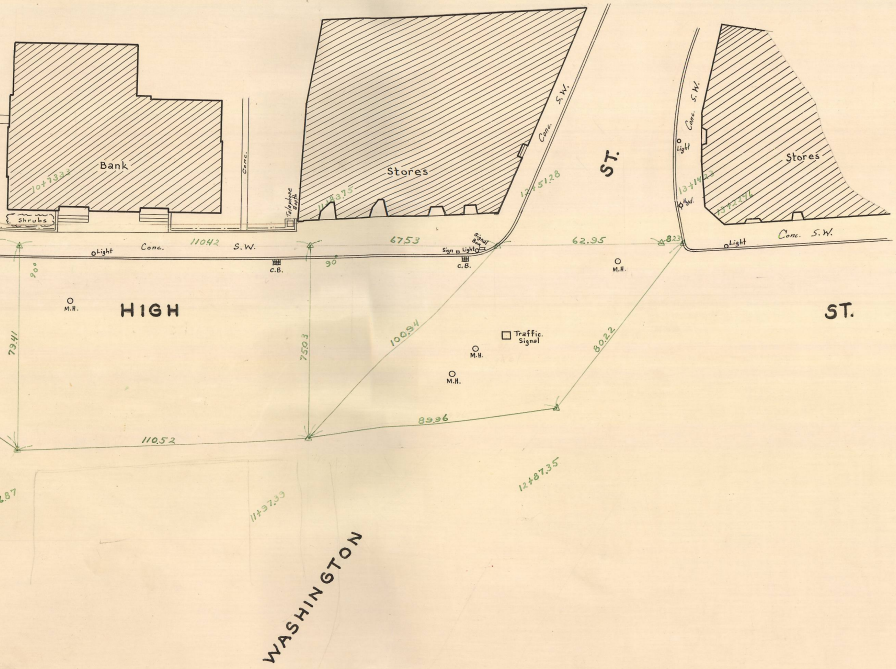
Bank
10+73.33
Shrubs
Conc.
Telephone Booth
11+83.75
Stores
Conc. S.W.
12+51.28
ST.
Conc. S.W.
Light
13+14.23
Hyd.
13+22.96
Stores
Conc. S.W.
Light
Light
Conc.
110.42
S.W.
C.B.
90°
90
67.53
Signal Box
Sign & Light
C.B.
62.95
8.23
M.H.
M.H.
HIGH
ST.
79.41
75.03
100.94
Traffic Signal
M.H.
M.H.
80.22
89.96
110.52
12+87.35
11+37.33
.87
WASHINGTON

NORFOLK COUNTY — ENGINEERS DEPT.
Town Dedham Street High
Survey by F. B. 229 Page
Plotted by Date Apr 1957 Scale 20
Checked by Drawer No.

House Bk. No. 6