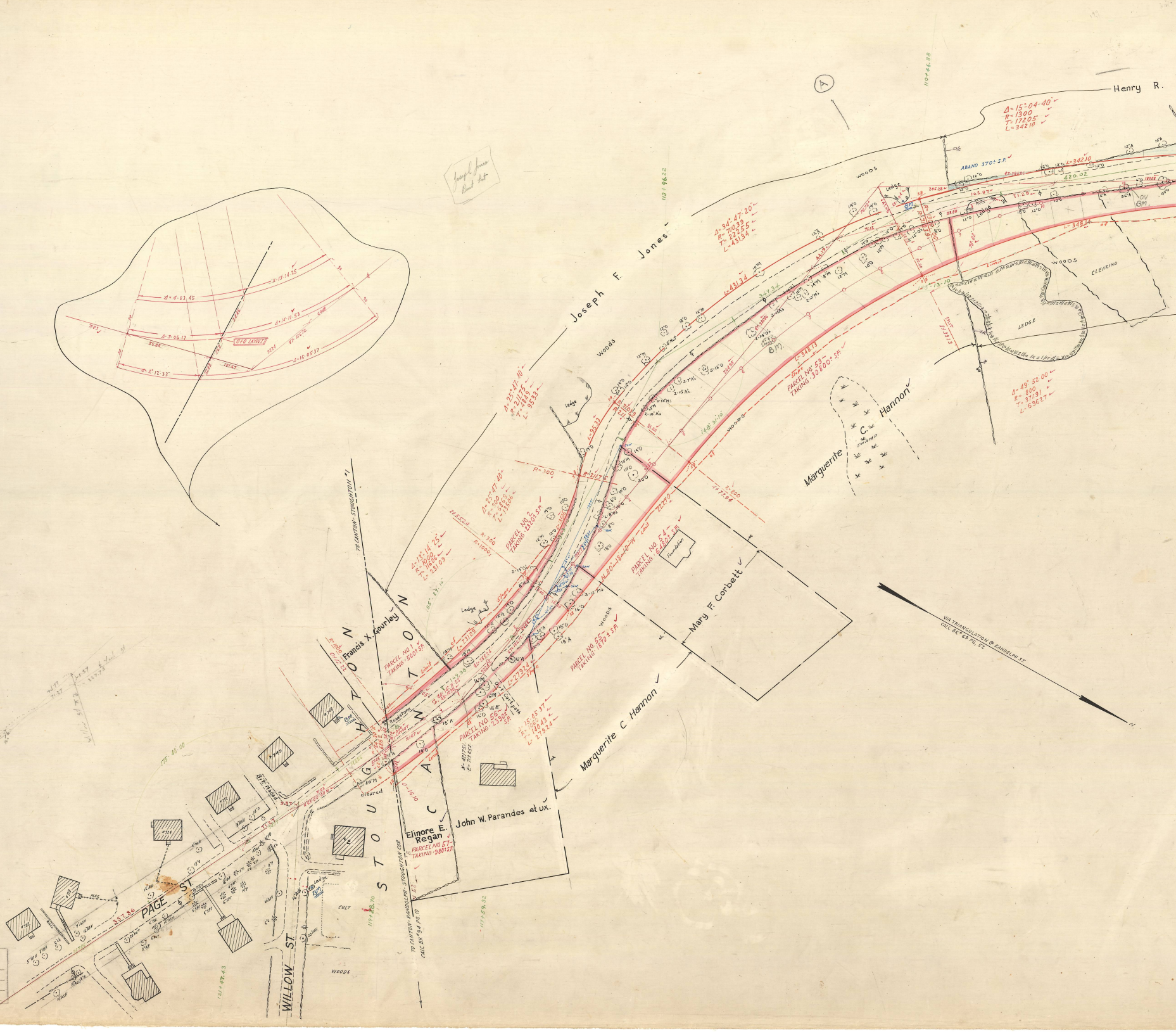
Henry R.
Δ=15°-04-40"
R=1300
T=172.05
L=342.10
ABAND 370± S.F.
L=342.10
420.02
162.97
71.28
Ledge
WOODS
CLEARING
LEDGE
L=348.14
Limit
Δ=49°-52'-00"
R=800
T=371.91
L=696.27
Oil
BM.
Joseph F. Jones
Joseph F. Jones Bound Post
WOODS
Ledge
BM.
Δ=34°-47'-20"
R=710.39
T=222.55
L=431.34
L=431.34
349.34
L=348.13
PARCEL NO. 53
TAKING 30,800± S.F.
Slope
Marguerite C. Hannon
SWAMP
148°-31'-10"
WOODS
Δ=25°-47'-40"
R=211.75
T=48.49
L=95.33
L=95.33
Ledge
R=300
R=211.75
Δ=25°-47'-40"
R=300
T=68.69
L=135.06
R=1000
PARCEL NO. 2
TAKING 2320± S.F.
R=800
4+77.94
N 80°-18'-10" W
Limit
PARCEL NO. 54
TAKING 6480± S.F.
Foundation
Mary F. Corbett
Δ=13°-14'-25"
R=1000
T=116.06
L=231.09
L=231.09
Slope
Ledge
Francis X. Gourley
PARCEL NO. 1
TAKING 500± S.F.
Limit
Roadstone
Dirt Cart path
PARCEL NO. 55
TAKING 1870± S.F.
WOODS
L=279.24
PARCEL NO. 56
TAKING 2390± S.F.
Δ=15°-05'-37"
R=1060
T=140.43
L=279.24
Marguerite C. Hannon
John W. Parandes et ux.
Elinore E. Regan
PARCEL NO. 57
TAKING 980± S.F.
cleared
STOUGHTON
CANTON
TO CANTON-STOUGHTON #1
TO CANTON-RANDOLPH-STOUGHTON COR CALC BK #94 PG 10
VIA TRIANGULATION @ RANDOLPH ST. CALC BK #63 PG. 52
N
PAGE ST.
WILLOW ST.
357.86
WOODS
CULT
BM
#748
#702
119+28.70
117+59.32
113+96.22
110+46.88
121+47.43
175°-40'-00"
OLD LAYOUT
Δ=13°-14'-25"
Δ=4°-03'-45"
Δ=3°-06'-17"
Δ=2°-12'-33"
Δ=15°-05'-37"
Δ=14°-11'-53"
A

N.B. 147 Traverse, Survey, Benches
193 Layout, Sections
172 Sections

ENVELOPE # 320
CALC. BK # 94 + 58

NORFOLK COUNTY — ENGINEERS DEPT.

Town Canton		Street York St	
Survey by	F. B. 193 147	Page 2- 2-	
Plotted by	Date FEB. 193	Scale	
Checked by	Drawer	No.	

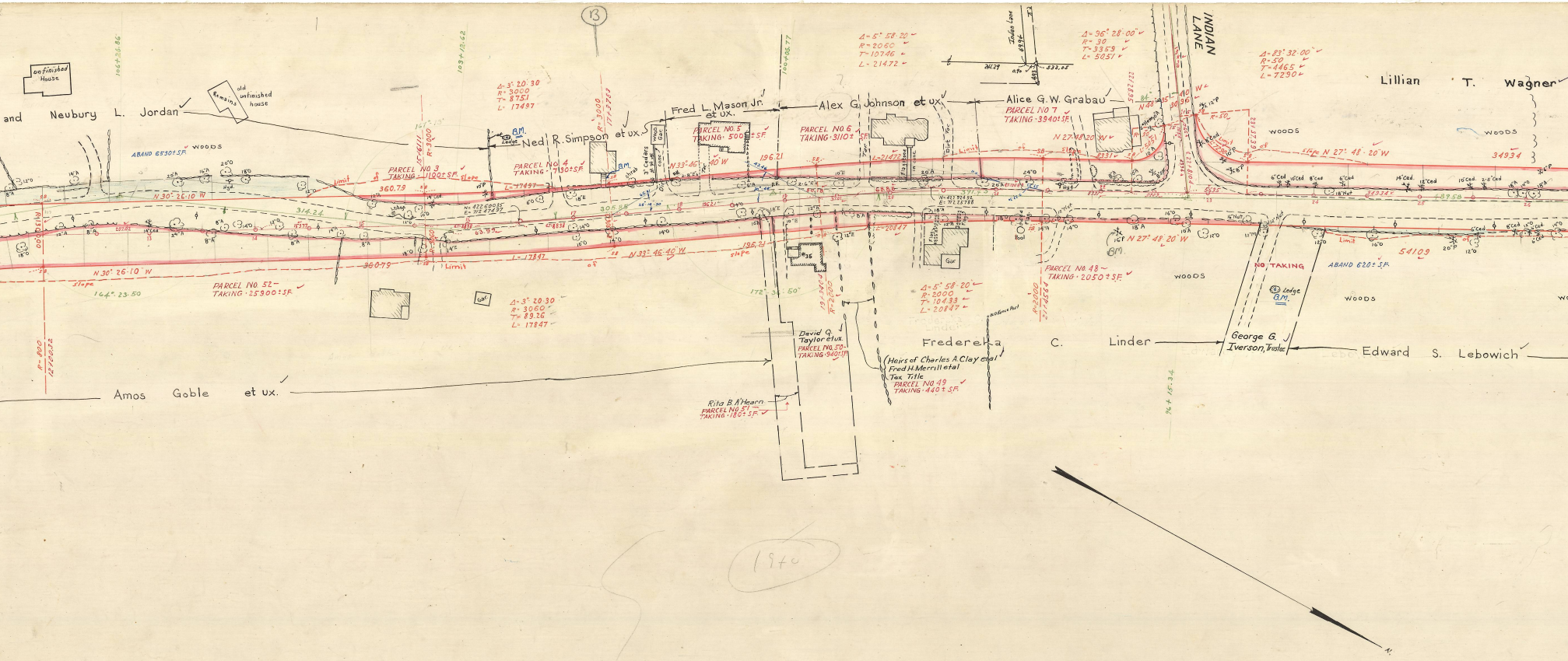
13
unfinished House
Remains
old unfinished house
and Neubury L. Jordan
ABAND 6530± S.F.
WOODS
106+26.86
103+12.62
PARCEL NO 3
TAKING · 1100± S.F.
Limit of slope
360.79
N 30° 26.10 W
314.24
R 1300.00
164° 23.50
PARCEL NO. 52 -
TAKING · 25900± S.F.
R = 800
12+00.32
Gar.
Δ = 3° 20.30
R = 3000
T = 87.51
L = 174.97
15+61.11
R = 3000
167° 13'
B.M.
Ledge
Ned R. Simpson et ux.
PARCEL NO 4
TAKING · 730± S.F.
N = 422 600.35
E = 712 474.97
63.99
Δ = 3° 20.30
R = 3060
T = 89.26
L = 178.47
Amos Goble et ux.
Fred L. Mason Jr. et ux.
Wood Gar.
3' Cedars
PARCEL NO. 5
TAKING · 500± S.F.
N 33° 46' 40" W
196.21
305.88
17+37.83
100+05.77
Alex G. Johnson et ux.
PARCEL NO 6
TAKING · 3110± S.F.
L = 214.72
Δ = 5° 58.20
R = 2060
T = 107.46
L = 214.72
Indian Lane
241.29
533.05
391.45
N = 422 924.92
E = 712 257.88
L = 208.47
#35
172° 34' 50"
19+34.04
R = 2000
David Q. Taylor et ux.
PARCEL NO. 50 -
TAKING · 940± S.F.
Rita B. A'Hearn
PARCEL NO 51
TAKING · 180± S.F.
Heirs of Charles A. Clay et al
Fred H. Merrill et al
Tax Title
PARCEL NO 49
TAKING · 440± S.F.
Δ = 5° 58.20
R = 2000
T = 104.33
L = 208.47
Gar
Pool
Frederek a C. Linder
Alice G.W. Grabau
PARCEL NO 7
TAKING · 3940± S.F.
N 27° 48' 20" W
83.31
56.82.22
Δ = 96° 28.00
R = 30
T = 33.59
L = 50.51
INDIAN LANE
N 48° 35' 40" W
30.96
R = 50
Limit
L = 72.90
Δ = 83° 32.00
R = 50
T = 44.65
L = 72.90
Lillian T. Wagner
WOODS
N 27° 48' 20" W
349.34
189.58
56.35
PARCEL NO. 48 -
TAKING · 2050± S.F.
R = 2000
21+45.64
B.M.
NO TAKING
ABAND 620± S.F.
Ledge
B.M.
54109
96+15.34
George G. Iverson, Trustee
Edward S. Lebowich

1940

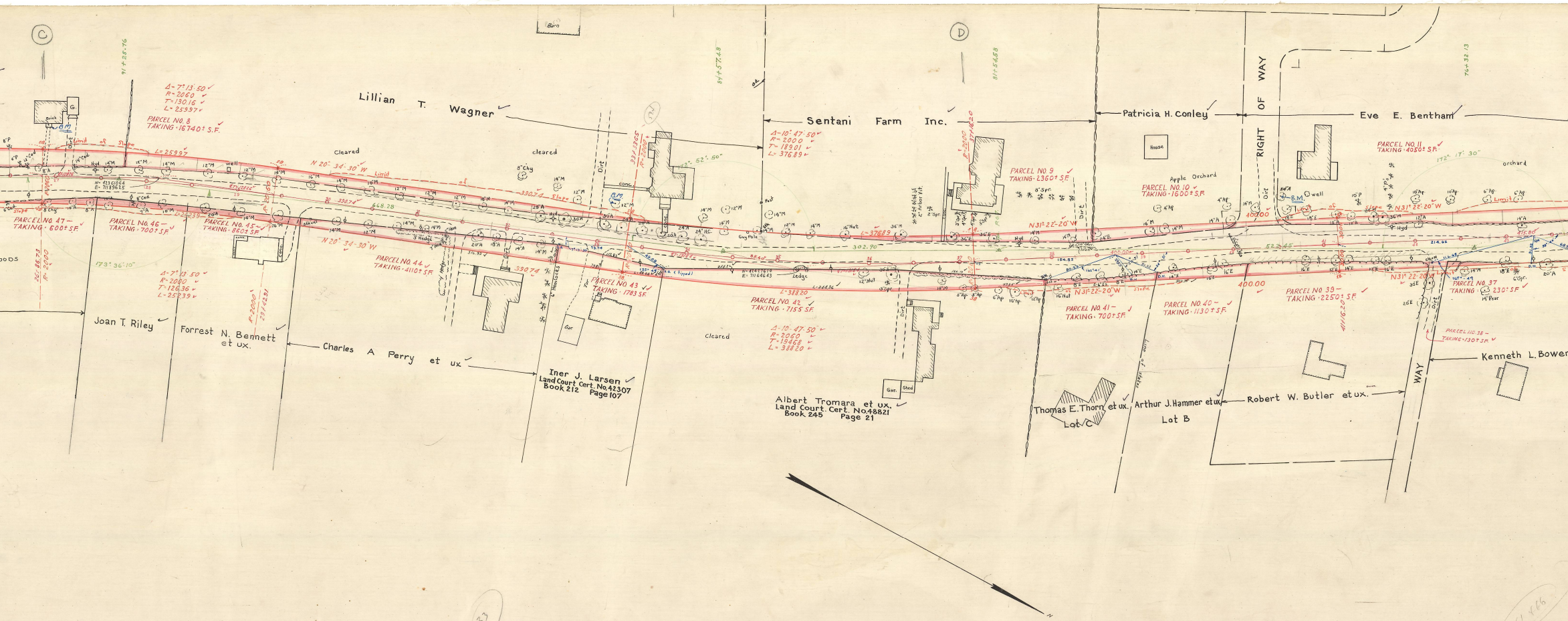
C
D
91+25.76
84+57.48
81+54.58
76+32.13
Δ-7°13'50"
R-2060
T-130.16
L-259.97
PARCEL NO. 8
TAKING · 16740± S.F.
Lillian T. Wagner
Sentani Farm Inc.
Patricia H. Conley
RIGHT OF WAY
Eve E. Bentham
Brick
G.
B.M.
Limit of Slope
L=259.97
Cleared
cleared
N 20° 34' 30" W
390.74
668.28
N-423610.64
E-711896.25
PARCEL NO. 47
TAKING · 600± SF.
PARCEL NO. 46
TAKING · 700± SF.
PARCEL NO. 45
TAKING · 860± SF.
PARCEL NO. 44
TAKING · 4110± SF.
173° 36' 10"
26+86.73
R-2000
Δ-7°13'50"
R-2000
T-126.36
L-252.39
R-2000
29+42.91
Joan T. Riley
Forrest N. Bennett et ux.
Charles A Perry et ux
Iner J. Larsen
Land Court Cert. No. 42307
Book 212 Page 107
Δ-10°47'50"
R-2000
T-189.01
L-376.89
33+33.65
R-2000
172° 52' 50"
Dirt
conc.
Guy Pole
Post
L-376.89
302.90
Ledge
N-424276.10
E-711646.43
L-388.20
PARCEL NO. 43
TAKING · 1783 SF.
PARCEL NO. 42
TAKING · 7155 S.F.
Δ-10°47'50"
R-2060
T-194.68
L-388.20
Gar.
Cleared
Gar.
Shed
Albert Tromara et ux.
Land Court. Cert. No. 48821
Book 245 Page 21
37+16.20
R-2000
PARCEL NO. 9
TAKING · 2360± S.F.
8" Spr.
Arbor Vit.
N31° 22' 20" W
House
Apple Orchard
PARCEL NO. 10
TAKING · 1600± S.F.
400.00
PARCEL NO. 11
TAKING · 4050± SF.
172° 17' 30"
orchard
well
Hyd
522.45
154.82
214.62
415.80
400.00
PARCEL NO. 41
TAKING · 700± S.F.
PARCEL NO. 40
TAKING · 1130± S.F.
PARCEL NO. 39
TAKING · 2250± S.F.
41+16.20
PARCEL NO. 37
TAKING · 230± SF
14" Pear
PARCEL NO. 38
TAKING · 130± SF.
Dirt
WAY
Kenneth L. Bower
Thomas E. Thorn et ux.
Lot C
Arthur J. Hammer et ux.
Lot B
Robert W. Butler et ux.
Stakes 50' c

33

61466

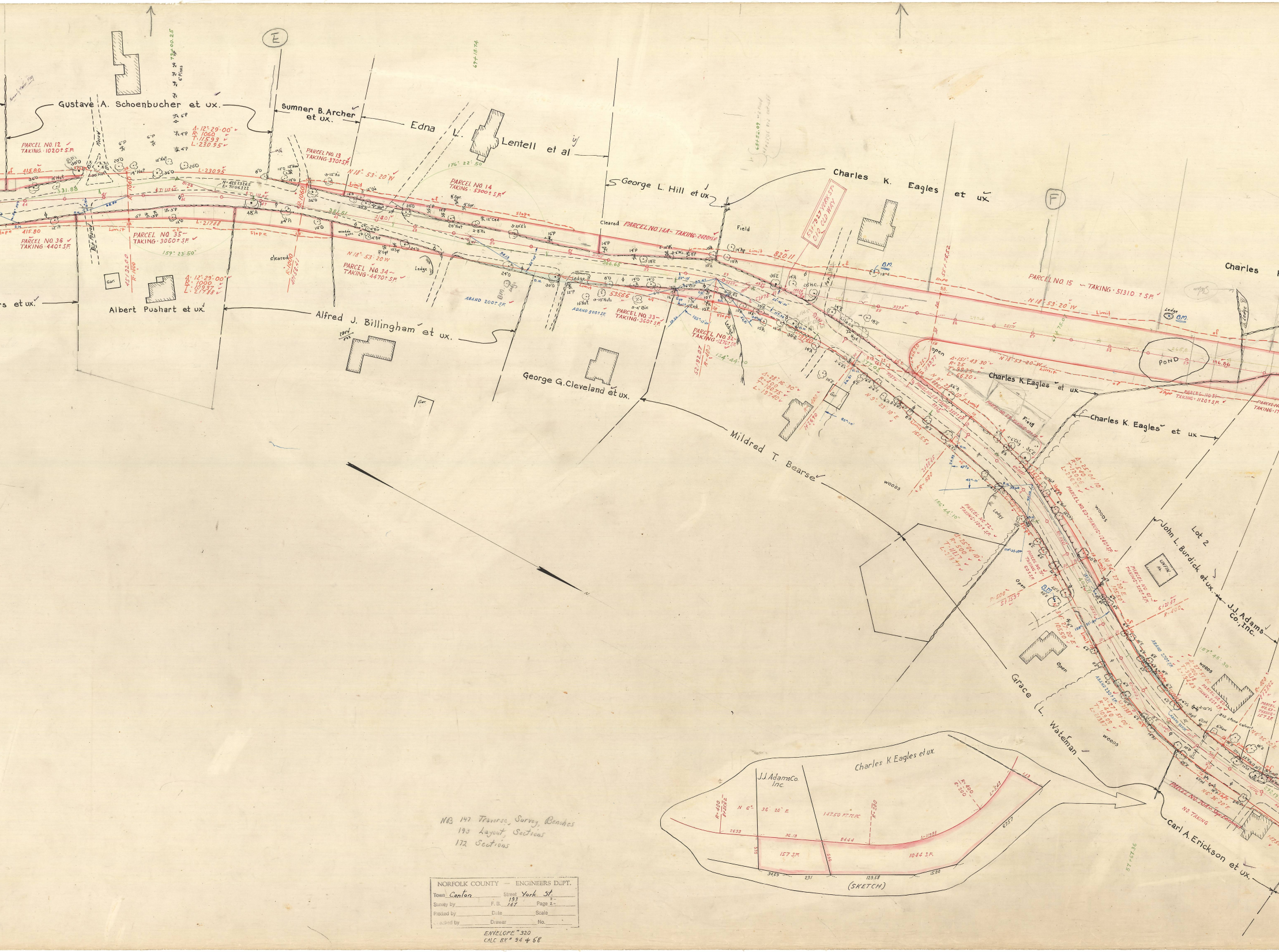
E
F
Gustave A. Schoenbucher et ux.
Sumner B. Archer et ux.
Edna L. Lentell et al
George L. Hill et ux
Charles K. Eagles et ux
Charles
Albert Pushart et ux.
s et ux.
Alfred J. Billingham et ux.
George G. Cleveland et ux.
Mildred T. Bearse
Charles K. Eagles et ux
Charles K. Eagles et ux
John L. Burdick et ux.
Lot 2
J.J. Adams Co., Inc.
Grace L. Wateman
Carl A. Erickson et ux.
PARCEL NO. 12 TAKING · 1020± S.F.
PARCEL NO. 13 TAKING · 370± S.F.
PARCEL NO. 14 TAKING · 5300± S.F.
PARCEL NO. 14A ~ TAKING · 2420± S.F.
PARCEL NO. 15 ~ TAKING · 51310 ± S.F.
PARCEL NO. 31 TAKING · 1120± S.F.
PARCEL NO. 32 ~ TAKING · 1270± S.F.
PARCEL NO. 33 ~ TAKING · 360± S.F.
PARCEL NO. 34 ~ TAKING · 4470± S.F.
PARCEL NO. 35 ~ TAKING · 3060± S.F.
PARCEL NO. 36 TAKING · 440± S.F.
PARCEL NO. 58 ~ TAKING · 350± S.F.
PARCEL NO. 59 ~ TAKING · 101± S.F.
PARCEL NO. 60 ~ TAKING · 1240± S.F.
PARCEL NO. 61 ~ TAKING · 210± S.F.
PARCEL NO. 62 ~ TAKING · 80± S.F.
PARCEL NO. 63 ~ TAKING · 157 S.F.
PARCEL NO. 70A ~ Slope Easement
NO TAKING
PARCEL NO. 71 ~ TAKING · 60± S.F.
PARCEL NO. 72 ~ TAKING · 100± S.F.
ABAND 200± S.F.
ABAND 500± S.F.
ABAND 270± S.F.
ABAND 230± S.F.
Δ · 12° 29' 00"
R · 1060
T · 115.93
L · 230.95
Δ · 12° 29' 00"
R · 1000
T · 109.37
L · 217.88
Δ · 28° 16' 30"
R · 400
T · 100.75
L · 197.40
Δ · 151° 43' 30"
R · 25
T · 99.25
L · 66.20
Δ · 25° 04' 10"
R · 540
T · 120.06
L · 236.27
Δ · 25° 04' 10"
R · 500
T · 111.17
L · 218.77
Δ · 27° 51' 00"
R · 400
T · 99.18
L · 194.43
Δ · 27° 51' 00"
R · 440
T · 109.09
L · 213.87
N 18° 53' 20" W
N 9° 23' 10" E
N 34° 27' 20" E
N 6° 36' 20" E
415.80
331.88
381.51
218.01
366.65
535.66
820.11
161.55
105.50
53+79.27 YORK ST. O/O OLD WAY
55+76.52
57+67.36
159° 23' 50"
176° 22' 50"
154° 44' 10"
156° 44' 10"
157° 45' 30"
Limit
Slope
Ledge
Field
Cleared
open
WOODS
POND
B.M.
Gar.
UNFIN. Ho.
2x2 stone culvert
6" Pines
Charles K. Eagles et ux.
J.J. Adams Co. Inc.
N 6° 36' 20" E
147.50 PT. TO PC
R · 400
R · 200
157 S.F.
1044 S.F.
(SKETCH)

NB 147 Traverse, Survey, Benches
193 Layout, Sections
172 Sections

NORFOLK COUNTY — ENGINEERS DEPT.

Town Canton Street York St.

Survey by F. B. 193 / 147 Page 2 / 2

Plotted by Date Scale

Checked by Drawer No.

ENVELOPE # 320
CALC BK # 94 & 58

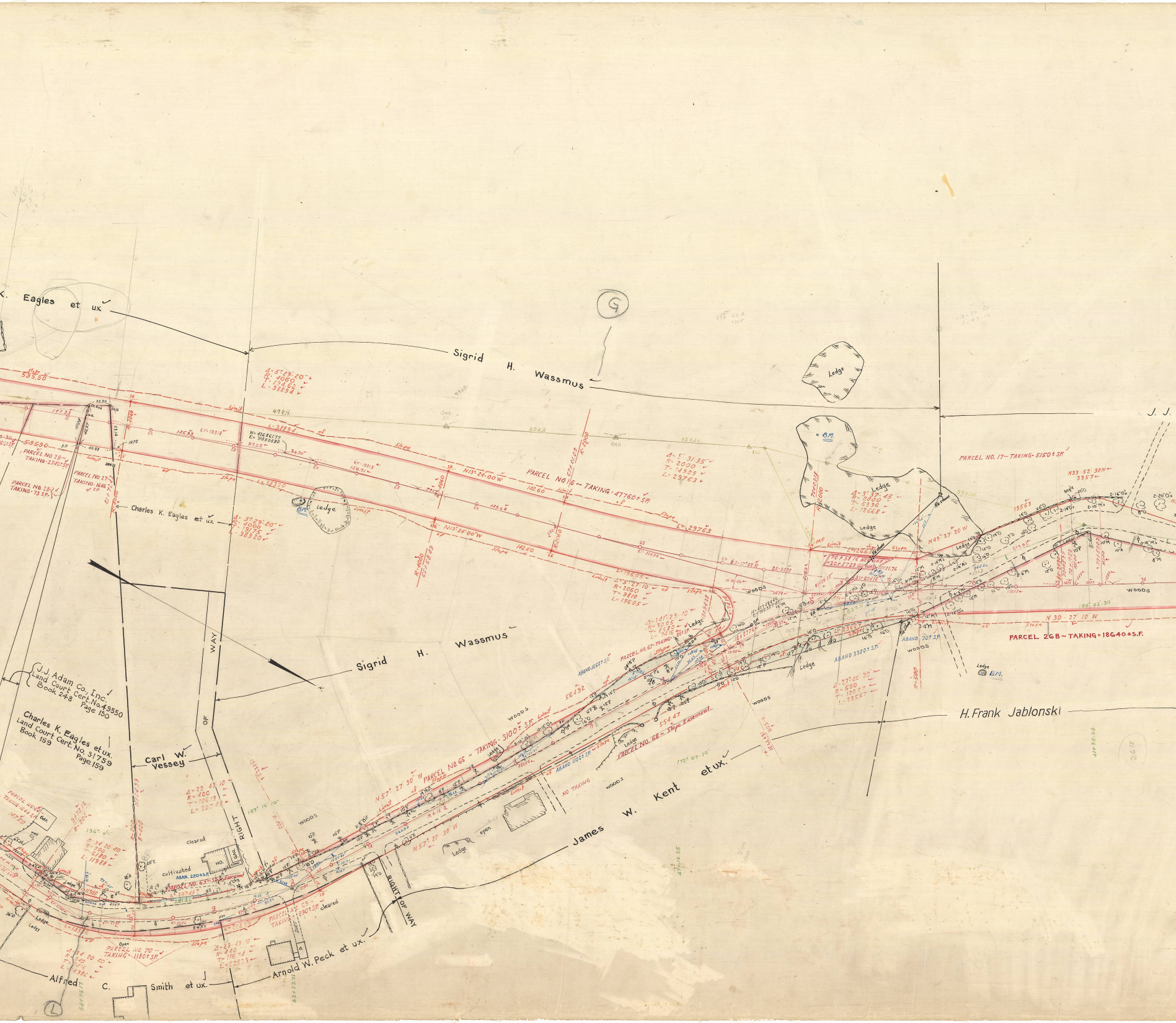
K. Eagles et ux.
Sigrid H. Wassmus
J. J.
G
Ledge
B.M.
PARCEL NO. 17 ~ TAKING = 5150± S.F.
N33° 52' 30" W
33.57
Δ = 5° 29' 20"
R = 4060
T = 194.62
L = 388.94
595.90
147.33
PARCEL NO. 29 ~ TAKING = 2740± S.F.
PARCEL NO. 28 ~ TAKING = 73 S.F.
PARCEL NO. 27 ~ TAKING = 1646 S.F.
N = 426861.77
E = 710505.80
N13° 24' 00" W
142.60
PARCEL NO. 16 ~ TAKING = 47760± S.F.
Δ = 8° 31' 35"
R = 2000
T = 149.09
L = 297.63
Δ = 3° 37' 45"
R = 2000
T = 63.36
L = 126.68
Charles K. Eagles et ux.
Δ = 5° 29' 20"
R = 4000
T = 191.75
L = 383.20
R = 4000
63 + 58.49
67 + 01.09
70 + 03.18
N49° 27' 20" W
195.63
70 + 58.16 NEW WAY
= 20 + 57.29 OLD WAY
Δ = 5° 27' 10"
R = 2060
T = 98.10
L = 196.05
Δ = 141° 23' 10"
R = 30.05
T = 85.80
L = 74.16
PARCEL NO. 67 ~ TAKING = 80± S.F.
ABAND 1060± S.F.
ABAND 3380± S.F.
ABAND 70± S.F.
150° 02' 30"
N 30° 27' 10" W
PARCEL 26B ~ TAKING = 18640 ± S.F.
WOODS
Δ = 27° 00' 20"
R = 500
T = 120.07
L = 235.67
H. Frank Jablonski
41 + 85.24
26B
J. J. Adam Co., Inc.
Land Court Cert. No. 49550
Book 248 Page 150
Charles K. Eagles et ux.
Land Court Cert. No. 31759
Book 159 Page 159
Carl W. Vessey
RIGHT OF WAY
Δ = 29° 43' 10"
R = 400
T = 106.13
L = 207.48
564.92
PARCEL NO. 65 ~ TAKING = 3100± S.F.
N 57° 27' 30" W
PARCEL NO. 68 ~ Slope Easement
554.47
ABAND 1100± S.F.
NO TAKING
172° 07' 10"
James W. Kent et ux.
PARCEL NO. 64 ~ TAKING = 1044 S.F.
Gar.
136° 40'
Δ = 34° 20' 40"
R = 200
T = 61.80
L = 119.88
cleared
cultivated
HO.
GAR.
ABAN. 220± S.F.
PARCEL NO. 63 ~ Slope Easement
159° 16' 10"
open
Ledge
PARCEL NO. 69 ~ TAKING = 890± S.F.
PARCEL NO. 70 ~ TAKING = 1180± S.F.
Δ = 34° 20' 40"
R = 240
T = 74.16
L = 143.86
Δ = 29° 43' 10"
R = 440
T = 116.74
L = 228.23
Arnold W. Peck et ux.
Alfred C. Smith et ux.
54 + 75.17
52 + 23.71
47 + 12.36
L

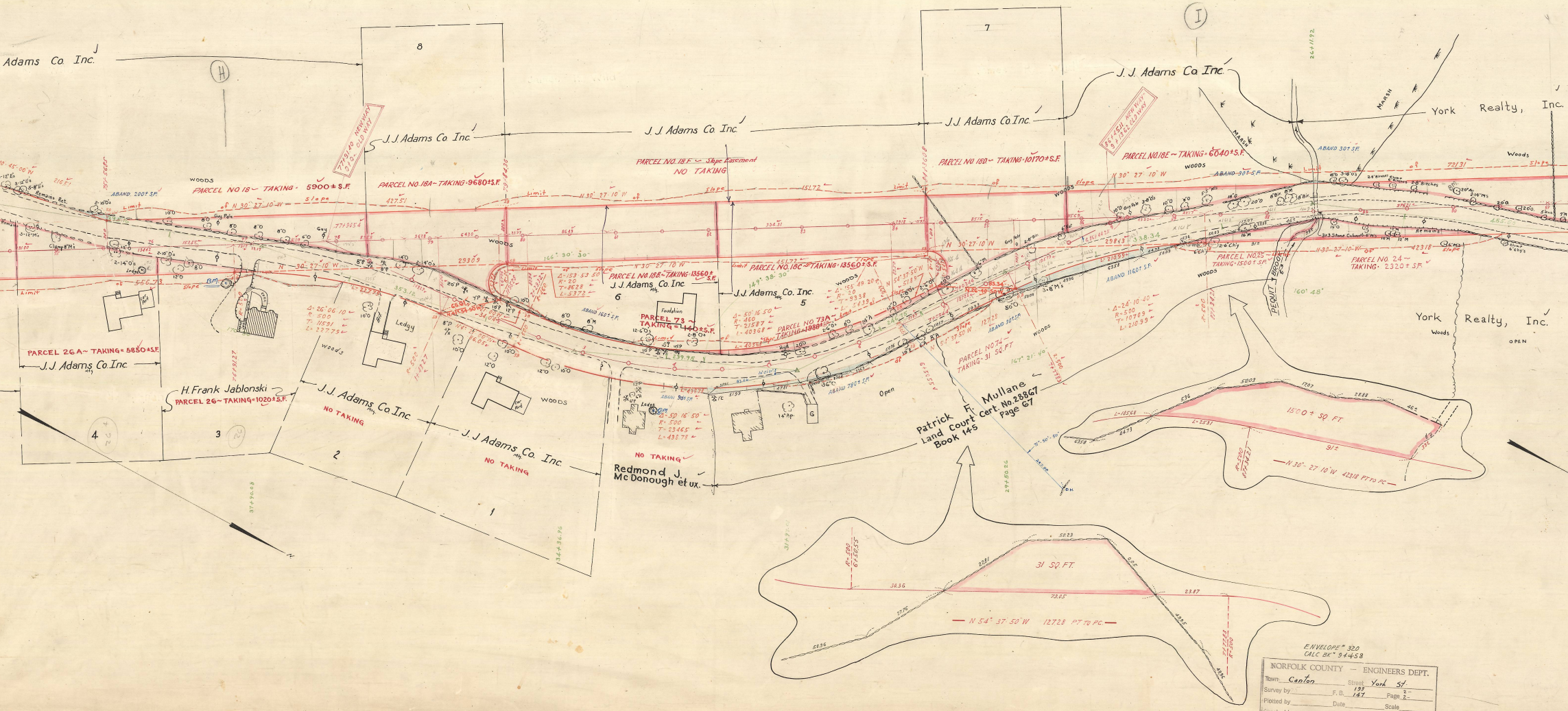
Adams Co. Inc.
(H)
(I)
8
7
J. J. Adams Co. Inc.
77+91.40 NEW WAY
0+0 OLD WAY
86+45.11 NEW WAY
9+13.62 OLD WAY
PARCEL NO 18 ~ TAKING = 5900 ± S.F.
PARCEL NO. 18A ~ TAKING = 9680 ± S.F.
PARCEL NO. 18F ~ Slope Easement
NO TAKING
PARCEL NO 18D ~ TAKING = 10170 ± S.F.
PARCEL NO. 18E ~ TAKING = 6040 ± S.F.
PARCEL NO. 18B ~ TAKING = 13560 ± S.F.
PARCEL NO. 18C ~ TAKING = 13560 ± S.F.
PARCEL 73 ~
TAKING = 140 ± S.F.
PARCEL NO 73A ~
TAKING = 1980 ± S.F.
PARCEL NO. 74 ~
TAKING = 31 SQ. FT.
PARCEL NO. 25 ~
TAKING = 1500 ± S.F.
PARCEL NO. 24 ~
TAKING = 2320 ± S.F.
PARCEL 26A ~ TAKING = 5850 ± S.F.
PARCEL 26 ~ TAKING = 1020 ± S.F.
ABAND. 200 ± S.F.
ABAND 160 ± S.F.
ABAND 90 ± S.F.
ABAND 780 ± S.F.
ABAND 30 ± S.F.
ABAND 1160 ± S.F.
ABAND 30 ± S.F.
WOODS
Limit of Slope
N 30° 27' 10" W
N 54° 37' 50" W
N 26° 40' 50" W
N 4° 21' 00" W
427.51
451.72
721.31
423.18
556.73
293.09
166° 30' 30"
149° 38' 30"
147° 21' 40"
160° 48'
353.12
239.95
246.75
338.34
455.55
Δ = 26° 06' 10"
R = 500
T = 115.91
L = 227.79
Δ = 153° 53' 50"
R = 20
T = 86.28
L = 53.72
Δ = 155° 49' 20"
R = 20
T = 93.38
L = 54.39
Δ = 50° 16' 50"
R = 460
T = 215.87
L = 403.68
Δ = 50° 16' 50"
R = 500
T = 234.65
L = 438.78
Δ = 24° 10' 40"
R = 500
T = 107.09
L = 210.99
Remains Ret.
Clump 8" M's
Guy Pole
Guy
Ledgy
Ledge
BM
Foundation
Hyd
Open
G
14" Ap.
3x3 Stone Culvert
Remains
J. J. Adams Co. Inc.
6
5
J. J. Adams Co. Inc.
H. Frank Jablonski
J. J. Adams Co. Inc.
NO TAKING
J. J. Adams Co. Inc.
NO TAKING
NO TAKING
4
3
2
1
Redmond J.
McDonough et ux.
Patrick F. Mullane
Land Court Cert. No. 28867
Book 145 Page 67
MARSH
York Realty, Inc.
Woods
PEQUIT BROOK
York Realty, Inc.
Woods
OPEN
26+11.92
1500 ± SQ. FT.
N 30° 27' 10" W 423.18 PT TO PC
31 SQ. FT.
N 54° 37' 50" W 127.28 PT TO PC
R = 500
N

ENVELOPE # 320
CALC BK # 94458

NORFOLK COUNTY — ENGINEERS DEPT.

Town Canton Street York St.
Survey by ____ F. B. 193 147 Page 2 2
Plotted by ____ Date ____ Scale ____
Checked by ____ Drawer ____ No. ____

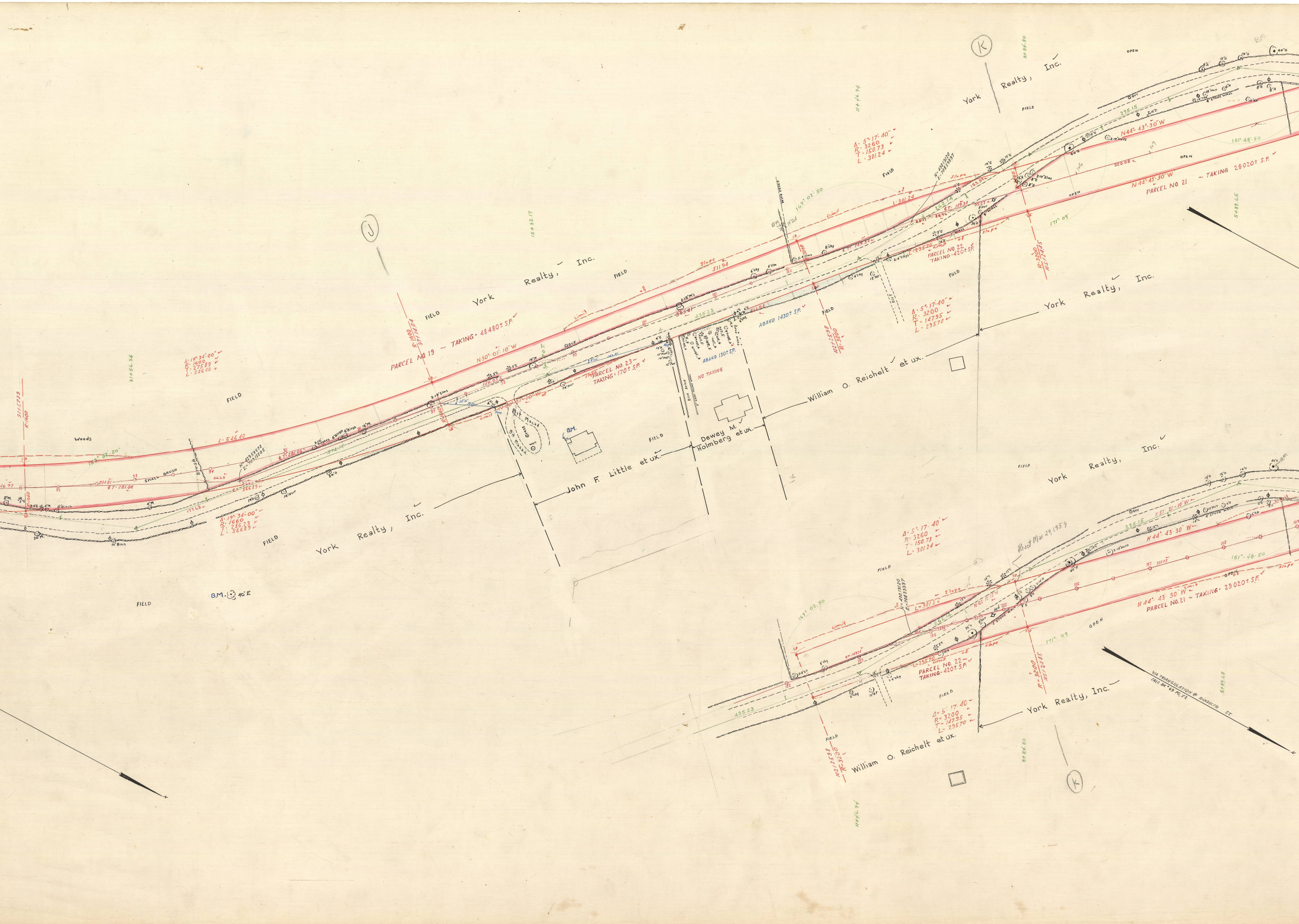
Ⓙ
Ⓚ
York Realty, Inc.
FIELD
Woods
OPEN
PARCEL NO. 19 ~ TAKING · 48480± S.F.
N 50°-01'-10" W
R·1600
97+14.04
91+57.39
Δ·19°-34'-00"
R·1600
T·275.89
L·546.40
Δ·19°-34'-00"
R·1660
T·286.23
L·566.89
L·546.40
153°-52'-50"
℄ T·281.06
SMALL BRUSH
Brush
N·4295857Z
E·709,12205
21+56.34
15+82.17
11+46.94
8+84.80
5+89.65
PARCEL NO. 23 ~ TAKING · 170± S.F.
ABAND 130± S.F.
ABAND 1430± S.F.
NO TAKING
Bit Macad
Grass
Well
B.M.
B.M. 10" E
John F. Little et ux.
Dewey M. Holmberg et ux.
William O. Reichelt et ux.
511.94
385.01
435.23
Limit
Slope
Δ·5°-17'-40"
R·3260
T·150.73
L·301.24
Δ·5°-17'-40"
R·3200
T·147.95
L·295.70
169°-02'-50
PARCEL NO. 22
TAKING·420± S.F.
R·3200
105+24.45
102+25.98
R·3200
N 44°-43'-30" W
PARCEL NO. 21 ~ TAKING · 29020± S.F.
295.15
151°-48'-50
171°-09'
320.08
N 51°-21'-10" W
4' STONE WALL
WIRE FENCE
Reset Mar 24, 1959
VIA TRIANGULATION @ RANDOLPH ST.
CALC BK #69 PG. 52
N

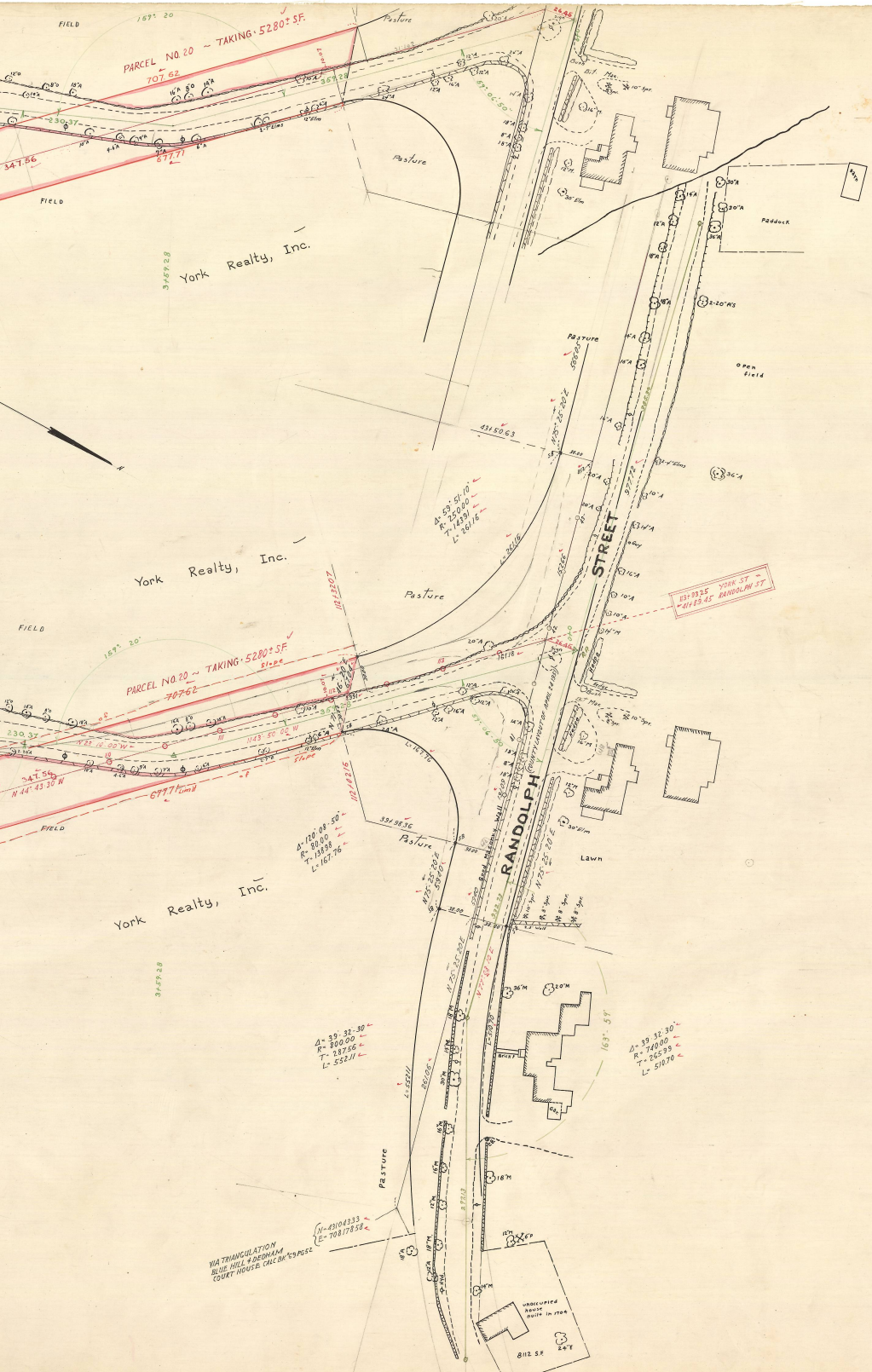
FIELD
PARCEL NO.20 ~ TAKING·5280± SF.
707.62
347.56
677.71
230.37
Pasture
York Realty, Inc.
3+59.28
Pasture
Paddock
Open field
43+50.63
Δ=59°51'10"
R=250.00
T=143.91
L=261.16
York Realty, Inc.
FIELD
159° 20'
STREET
13+33.25 YORK ST
= 41+89.45 RANDOLPH ST
PARCEL NO.20 ~ TAKING·5280± SF.
slope
707.62
N 23° 10' 00" W
N 43° 50' 00" W
N 44° 43' 30" W
677.71± Limit
112+32.07
112+02.15
39+98.36
L=167.76
Δ=120°08'50"
R=80.00
T=138.98
L=167.76
Pasture
RANDOLPH
COUNTY LAYOUT OF APRIL 24 1951
N 75°25'20"E
Lawn
York Realty, Inc.
3+59.28
N 75°25'20"E
N 77°03'10"E
Δ=39°32'30"
R=800.00
T=287.56
L=552.11
Δ=39°32'30"
R=740.00
T=265.99
L=510.70
163° 59'
Brick
Gar.
Pasture
N=431043.33
E=708178.58
VIA TRIANGULATION
BLUE HILL + DEDHAM
COURT HOUSE. CALC BK. 69 PG 52
unoccupied house built in 1704
8112 S.F.

N.B. 147 Traverse, Survey, Benches
193 Layout, Sections
172 Sections

NORFOLK COUNTY — ENGINEERS DEPT.

Town Canton Street York St
Survey by ________ F. B. 193 / 147 Page 2 – / 2
Plotted by ________ Date ________ Scale ________
Checked by ________ Drawer ________ No. ________

Calc Book 94 + 58
ENVELOPE # 320