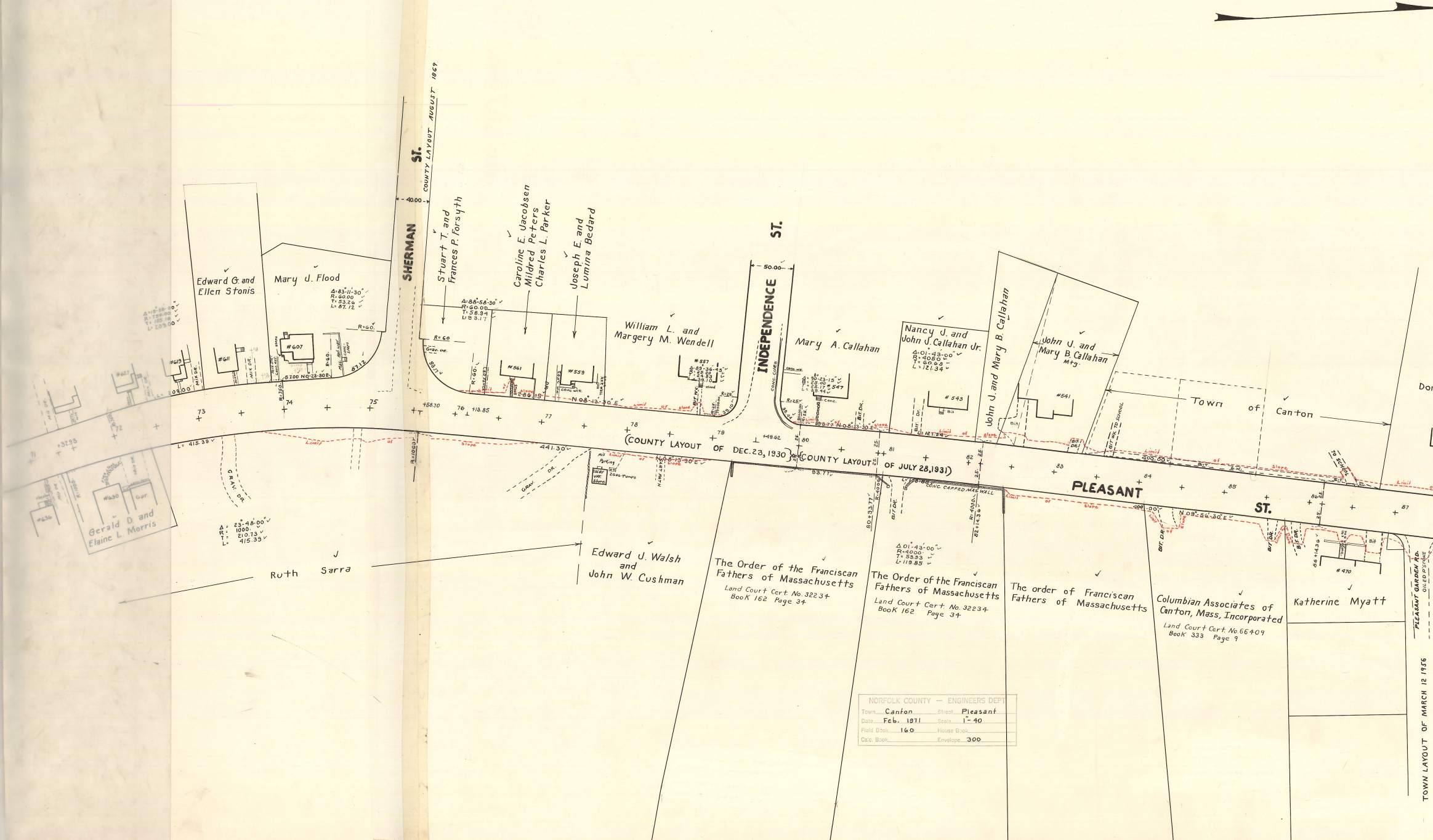
SHERMAN ST.
COUNTY LAYOUT AUGUST 1869
40.00
INDEPENDENCE ST.
50.00
PLEASANT ST.
(COUNTY LAYOUT OF DEC. 23, 1930)
(COUNTY LAYOUT OF JULY 28, 1931)
TOWN LAYOUT OF MARCH 12 1956
PLEASANT GARDEN RD.
OILED P'STONE
Edward G. and Ellen Stonis
Mary J. Flood
Δ: 83°-11'-30"
R: 60.00
T: 53.26
L: 87.12
Δ: 15°-58'-00"
R: 750.00
T: 105.18
L: 209.00
#619
#611
#607
MIX DR.
R=60.
87.12
N 9-23-30 E
R: 750
Stuart T. and Frances P. Forsyth
Caroline E. Jacobsen
Mildred Peters
Charles L. Parker
Joseph E. and Lumina Bedard
Δ: 88°-58'-30"
R: 60.00
T: 58.94
L: 93.17
R = 60
GRAV. DR.
93.17
#561
#559
CONC. WK.
N 08°-13'-30" E
Limit of Slope
William L. and Margery M. Wendell
#557
Δ: 89°-36'-45"
R: 25.00
T: 24.83
L: 39.10
R: 25
39.10
CONC. CURB
Mary A. Callahan
Δ: 90°-23'-15"
R: 25.00
T: 25.17
L: 39.44
#547
R: 25
39.44
93.77
N 08°-13'-30" E
BIT. DR.
Nancy J. and John J. Callahan Jr.
Δ: 01°-43'-00"
R: 4050
T: 60.68
L: 121.34
#543
121.34
John J. and Mary B. Callahan
John J. and Mary B. Callahan Mtg.
#541
BIT. WK. TO SCHOOL
Town of Canton
400.00
BIT.
S.W.
TO SCHOOL
Dor
73
74
75
+58.70
76
+13.85
77
78
79
+49.62
80
81
82
83
84
85
86
87
25.
L: 415.39
R: 1000
441.30
N 08°-13'-30" E
GRAV. DR.
Mix Parking
Colby Var. Store
2 Gas Pumps
PATH
93.77
80+93.77
R: 4000
CONC. CAPPED MAS. WALL
R: 4000
82+14.36
Δ: 23°-48'-00"
R: 1000.
T: 210.73
L: 415.39
Ruth Sarra
Edward J. Walsh and John W. Cushman
The Order of the Franciscan Fathers of Massachusetts
Land Court Cert. No. 32234
Book 162 Page 34
The Order of the Franciscan Fathers of Massachusetts
Land Court Cert. No. 32234
Book 162 Page 34
Δ: 01°-43'-00"
R: 4000
T: 59.93
L: 119.85
The order of Franciscan Fathers of Massachusetts
400.00
N 09°-56'-30" E
Columbian Associates of Canton, Mass, Incorporated
Land Court Cert. No. 66409
Book 333 Page 9
86+14.36
#470
Bit
Katherine Myatt
Gerald D. and Elaine L. Morris
#630
#636
#627
Gar.
72
71
+32.95

NORFOLK COUNTY — ENGINEERS DEPT

Town Canton Street Pleasant
Date Feb. 1971 Scale 1"-40
Field Book 160 House Book
Calc. Book Envelope 300

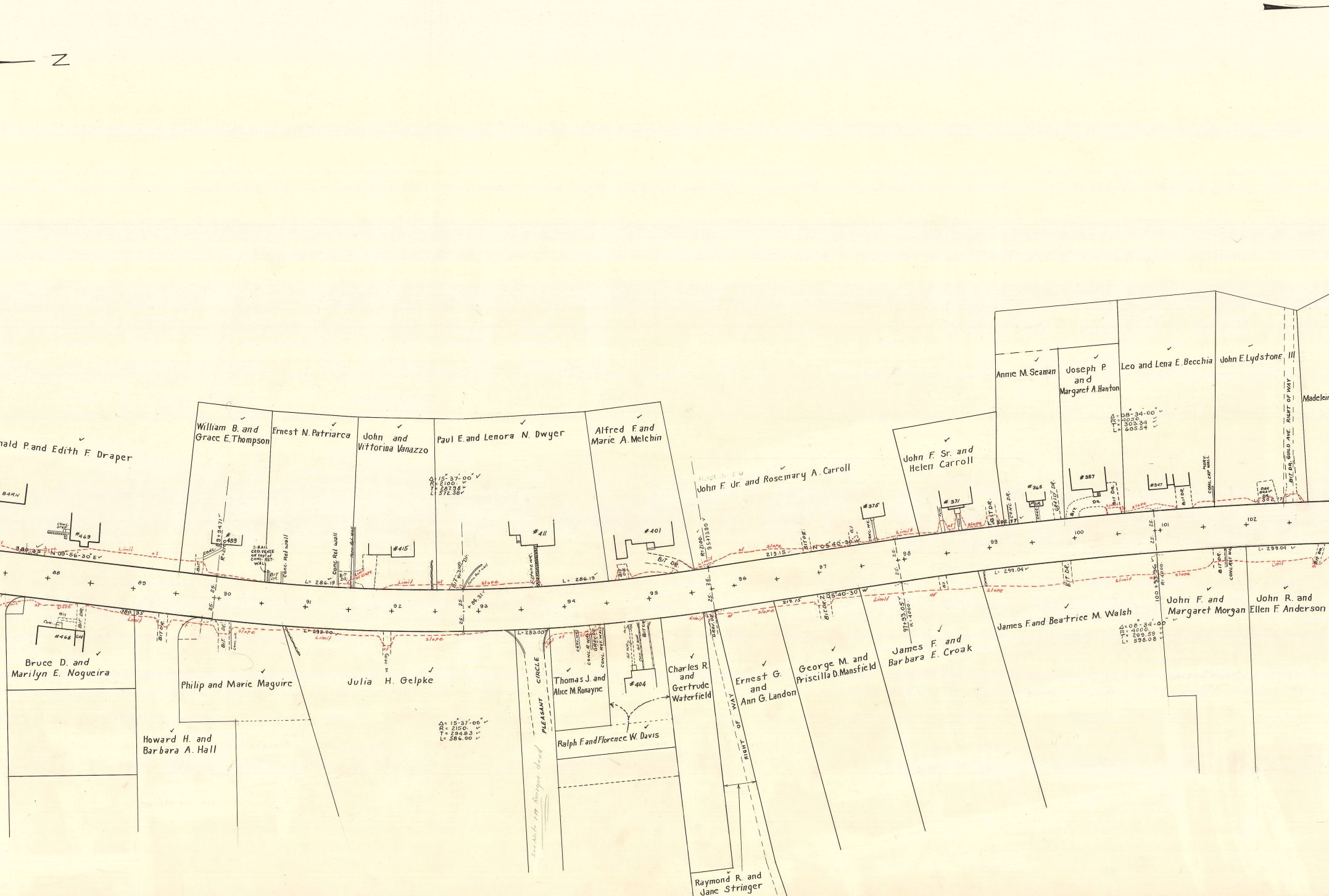
N
nald P. and Edith F. Draper
BARN
#469
CONC. STEP
380.35
N 09°-56'-30" E
William B. and Grace E. Thompson
#459
89+94.71
R=2100
CONC.
BIT DR.
3-RAIL CED. FENCE on top of CONC. RET. WALL
Ernest N. Patriarca
Conc. Ret wall
John and Vittorina Vanazzo
#415
Paul E. and Lenora N. Dwyer
Δ=15°-37'-00"
R=2100.
T=287.98
L=572.38
#411
Stone WK.
Conc. Ret wall
R=2100
BIT DR.
x 84.31
L= 286.19
Alfred F. and Marie A. Melchin
#401
BIT DR.
R=2100.
95+73.90
John F. Jr. and Rosemary A. Carroll
219.15
N 05°40'-30" W
#375
CONC. WK.
John F. Sr. and Helen Carroll
#371
302.77
Annie M. Seaman
#365
POR.
CONC.
GRASSY DR.
CONC. DR.
Joseph P. and Margaret A. Hanton
#357
BIT. DR.
Δ=08°-34'-00"
R=4050.
T=303.34
L=605.54
Leo and Lena E. Becchia
#347
BIT DR.
MSRY. CONC. CAP WALL
John E. Lydstone III
OAK GRAV. DR.
302.77
BIT DR. GUILD AVE. RIGHT OF WAY
Madelein
Limit of slope
88
89
90
91
92
93
94
95
96
97
98
99
100
101
102
25.
380.33
#468
GAR.
Conc.
Bit
BIT DR.
Bruce D. and Marilyn E. Nogueira
L= 293.00
Philip and Marie Maguire
Julia H. Gelpke
Grav. Dr.
Δ=15°-37'-00"
R=2150.
T=294.83
L=586.00
Howard H. and Barbara A. Hall
PLEASANT CIRCLE
See Note in Ronayne deed
L= 293.00
Thomas J. and Alice M. Ronayne
CONC. WK.
CONC. R. WALL
GRAVEL DR.
CONC. RET. WALL
#404
BIT DR.
Ralph F. and Florence W. Davis
Charles R. and Gertrude Waterfield
GRAV. DR.
RIGHT OF WAY
Raymond R. and Jane Stringer
Ernest G. and Ann G. Landon
219.15
N 05°40'-30" W
BIT. DR.
George M. and Priscilla D. Mansfield
97+93.05
R=4000
James F. and Barbara E. Croak
L= 299.04
James F. and Beatrice M. Walsh
Δ=08°-34'-00"
R=4000.
T=299.59
L=598.08
100+93.96
R=4000
John F. and Margaret Morgan
BIT DR.
CONC. RET. WALL
L= 299.04
John R. and Ellen F. Anderson

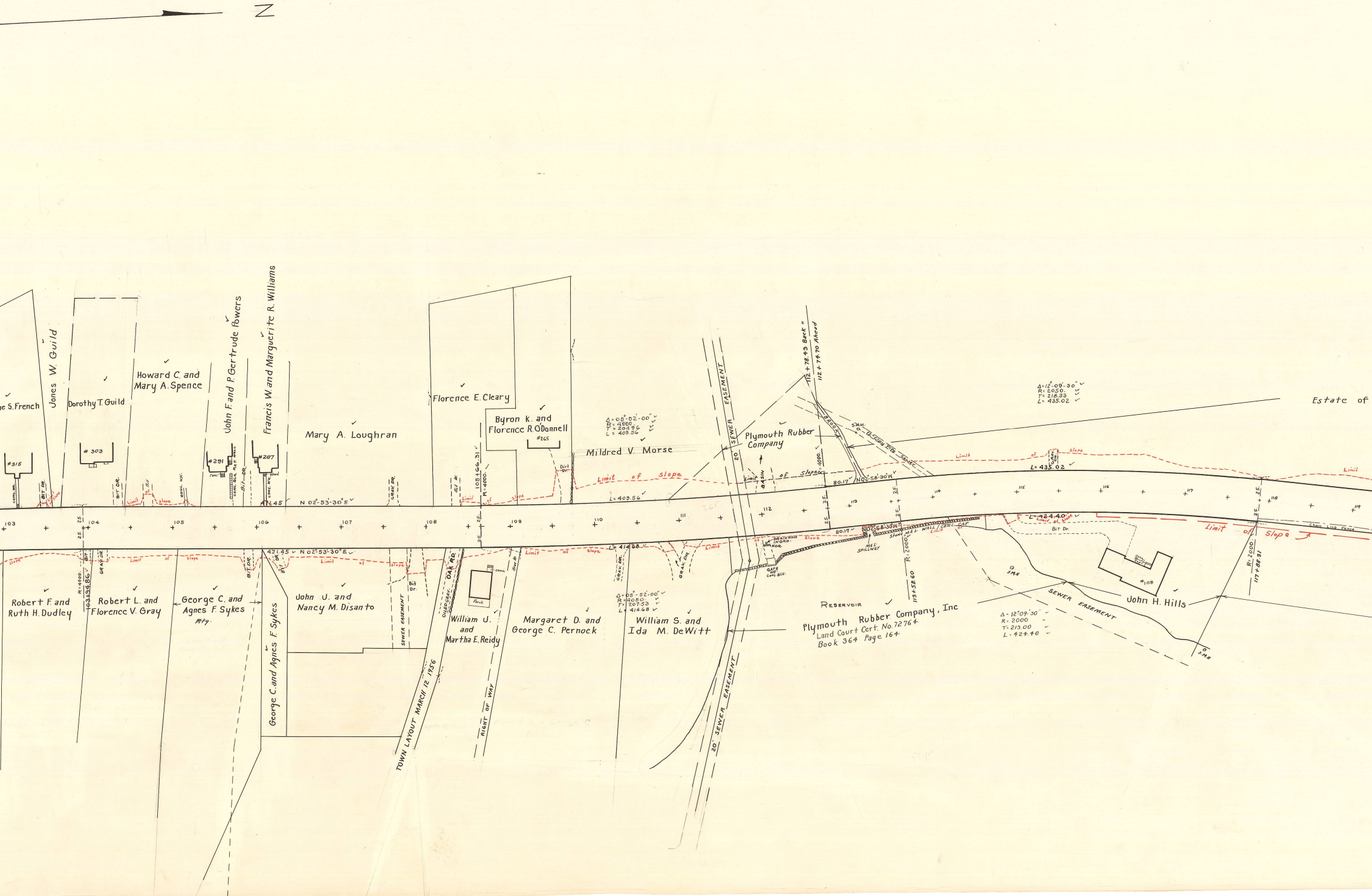
N
…e S. French
Jones W. Guild
Dorothy T. Guild
Howard C. and Mary A. Spence
John F. and P. Gertrude Powers
Francis W. and Marguerite R. Williams
Mary A. Loughran
Florence E. Cleary
Byron K. and Florence R. O'Donnell
#265
Mildred V. Morse
Plymouth Rubber Company
Estate of
#315
#303
#291
#287
CONC. WK.
BIT DR.
Limit of slope
BIT DR.
CONC. WK.
CONC. BLK. RET. WALL
Bit DR.
Wood
Conc.
471.45
N 02°-53'-30" E
GRAV. DR.
Bit Dr.
108+66.31
R=4000.
Dirt Dr.
Limit of slope
L=409.56
Δ=05°-52'-00"
R=4000.
T=204.96
L=409.56
20' SEWER EASEMENT
112+78.43 Back =
112+74.70 Ahead
BROOK
S.M.H.
12" Clay Pipe Sewer
BASIN
R=4000.
80.17
N 02°-58'-30" W
Δ=12°-09'-30"
R=2050.
T=218.33
L=435.02
L=435.02
GRAV. DR.
Limit of slope
103
104
105
106
107
108
109
110
111
112
113
114
115
116
117
118
119
25.
R=4000.
103+94.86
GRAV. DR.
BIT DR.
471.45
N 02°-53'-30" E
L=414.68
80.17
N 02°-58'-30" W
L=424.40
Limit of slope
Chain Link Fence
Robert F. and Ruth H. Dudley
Robert L. and Florence V. Gray
George C. and Agnes F. Sykes
Mtg.
George C. and Agnes F. Sykes
John J. and Nancy M. Disanto
SEWER EASEMENT
Bit Dr.
OAK RD.
OILED GRAV.
TOWN LAYOUT MARCH 12 1956
William J. and Martha E. Reidy
Porch
conc.
Grav Dr.
RIGHT OF WAY
Margaret D. and George C. Pernock
Δ=05°-52'-00"
R=4050.
T=207.53
L=414.68
GRAV. DR.
William S. and Ida M. DeWitt
DRAIN HOLE IN GRD.
HDR.
GATE HO. CONC. BLK.
MAS. SPILLWAY
STONE MAS. WALL / CONC. CAP
R=2000.
113+58.60
RESERVOIR
Plymouth Rubber Company, Inc
Land Court Cert. No. 72764
Book 364 Page 164
20' SEWER EASEMENT
Bit Dr.
S.M.H.
SEWER EASEMENT
Δ=12°-09'-30"
R=2000
T=213.00
L=424.40
#108
John H. Hills
R=2000.
117+88.31
S.M.H.

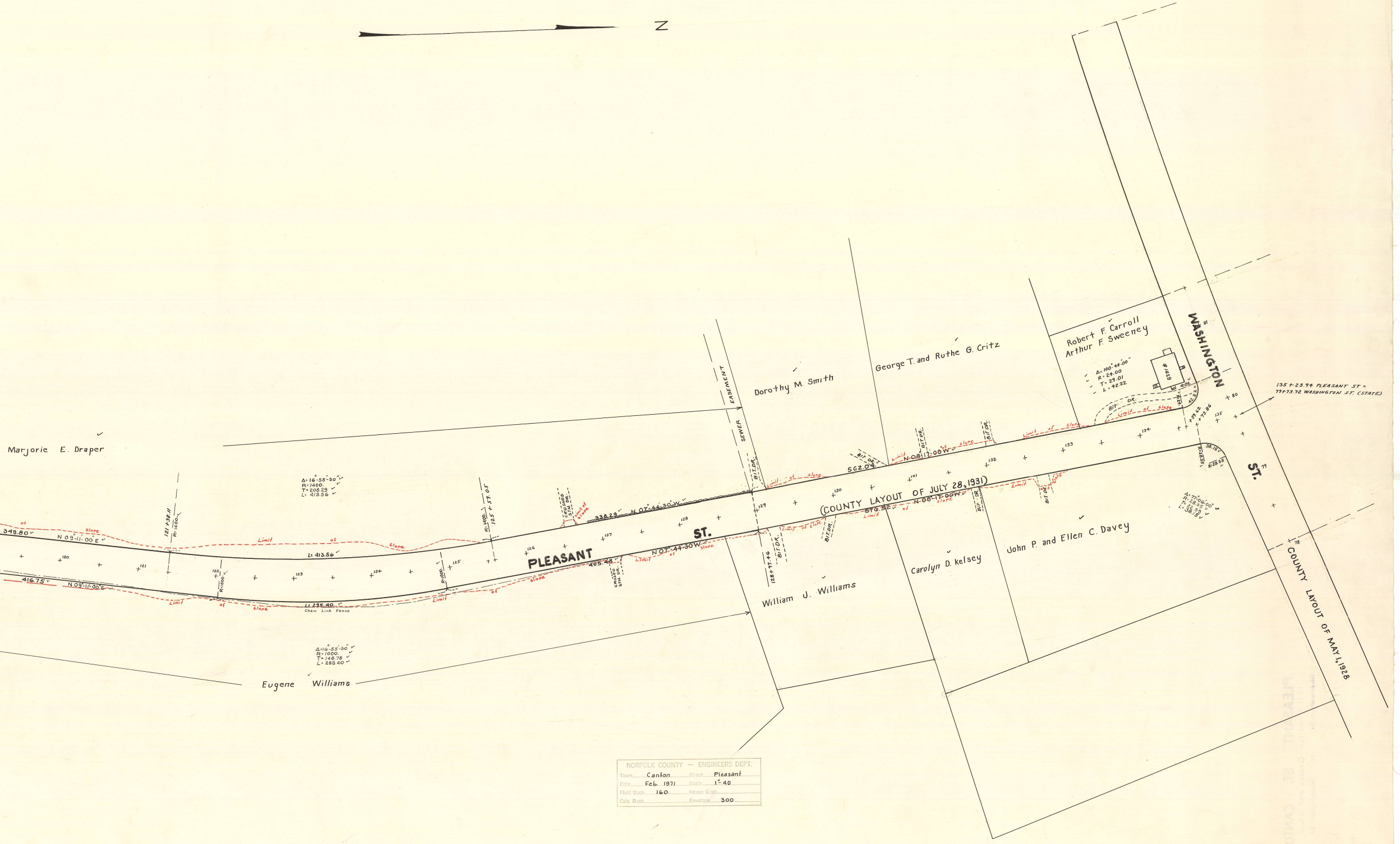
N
PLEASANT ST.
(COUNTY LAYOUT OF JULY 28, 1931)
WASHINGTON ST.
COUNTY LAYOUT OF MAY 1, 1928
135 + 23.94 PLEASANT ST = 79+73.72 WASHINGTON ST. (STATE)
Marjorie E. Draper
Eugene Williams
Dorothy M. Smith
George T. and Ruthe G. Critz
Robert F. Carroll
Arthur F. Sweeney
#1429
William J. Williams
Carolyn D. kelsey
John P. and Ellen C. Davey
SEWER EASEMENT
Δ=16°-55'-30"
R=1400.
T=208.29
L=413.56
Δ=16°-55'-30"
R=1000.
T=148.78
L=295.40
Δ=100°-48'-00"
R=24.00
T=29.01
L=42.22
Δ=77°-06'-00"
R=28.35
T=22.59
L=38.15
348.80
N 09°-11'-00 E
416.75
N 09°-11'-00 E
L=413.56
L=295.40
338.29
N 07°-44'-30"W
405.48
N 07°-44'-30W
562.04
N 08°-17'-00W
576.32
N 08°-17'-00W
121+38.11
R=1400.
125+59.05
R=1400.
R=1000.
R=1000.
128+97.46
R=24.
42.22
R=24.
38.15
R=28.35
R=28.35
+59.62
+73.86
120
121
122
123
124
125
126
127
128
129
130
131
132
133
134
135
78
79
80
81
Limit of slope
Chain Link Fence
CRUSHED STN. DR.
CRUSED STN. DR.
BIT. DR.
BIT DR.

NORFOLK COUNTY — ENGINEERS DEPT.

Town Canton Street Pleasant
Date Feb. 1971 Scale 1" = 40
Field Book 160 House Book
Calc. Book Envelope 300