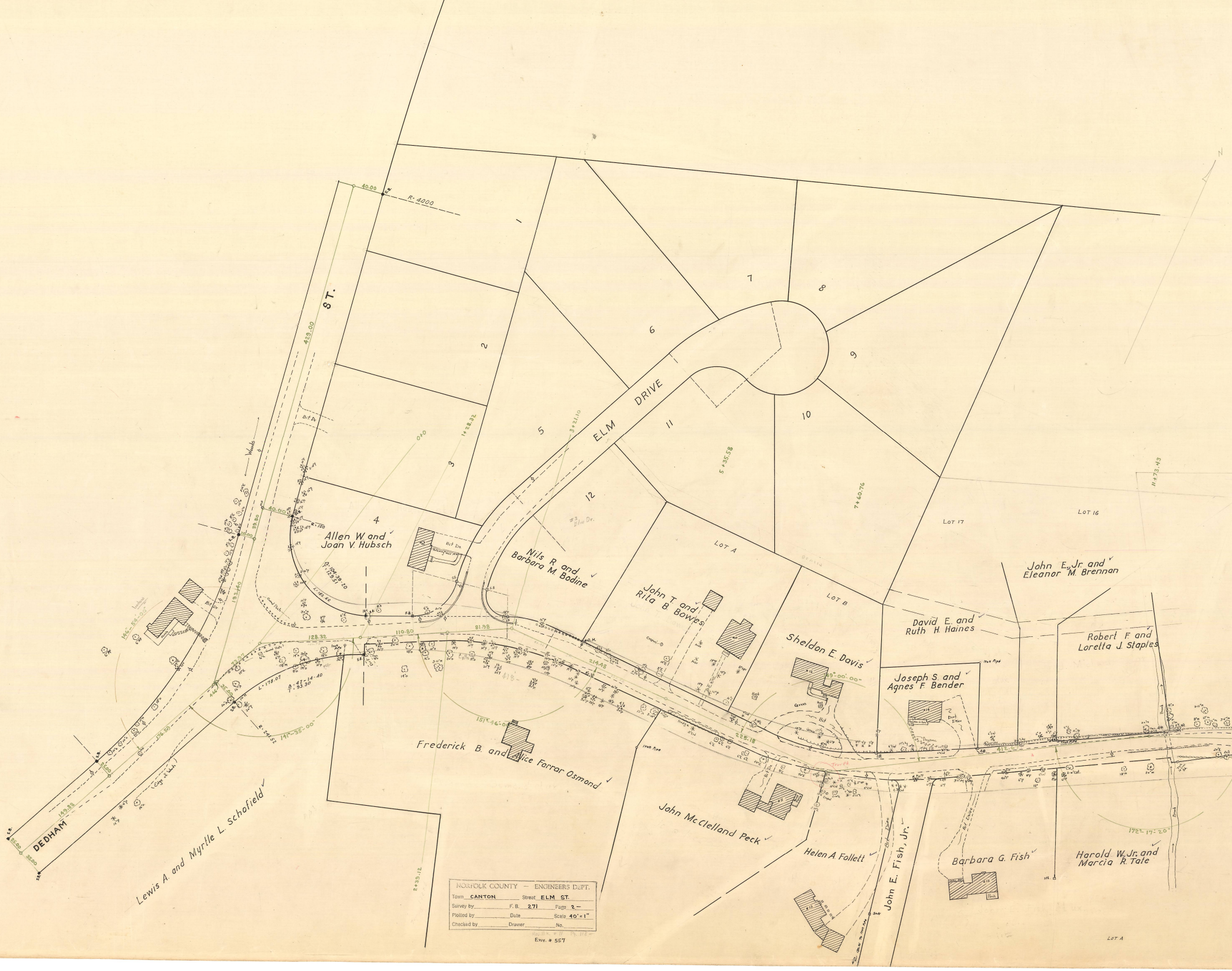
DEDHAM ST.
ELM DRIVE
429.00
40.00
R=4000
1
2
3
4
5
6
7
8
9
10
11
12
LOT A
LOT B
LOT 16
LOT 17
LOT A
Woods
Allen W. and Joan V. Hubsch
Nils R. and Barbara M. Bodine
John T. and Rita B. Bowles
Sheldon E. Davis
Joseph S. and Agnes F. Bender
David E. and Ruth H. Haines
John E., Jr. and Eleanor M. Brennan
Robert F. and Loretta J. Staples
Frederick B. and Alice Farrar Osmond
John McClelland Peck
Helen A. Follett
John E. Fish, Jr.
Barbara G. Fish
Harold W. Jr. and Marcia R. Tate
Lewis A. and Myrtle L. Schofield
128.32
110.80
81.98
214.48
228.18
193.40
176.90
149.88
35.00
39.50
151°-46'-00"
141°-35'-00"
172°-17'-20"
89°-00'-00"
166°-59'-00"
3+21.10
5+35.58
7+60.76
11+73.43
1+28.32
2+35.12
0+0

NORFOLK COUNTY — ENGINEERS DEPT.

Town CANTON Street ELM ST.

Survey by ___ F. B. 271 Page 2 —

Plotted by ___ Date ___ Scale 40' = 1"

Checked by ___ Drawer ___ No. ___

Hos. Bk. # 11 Pg. 118 —

Env. # 557

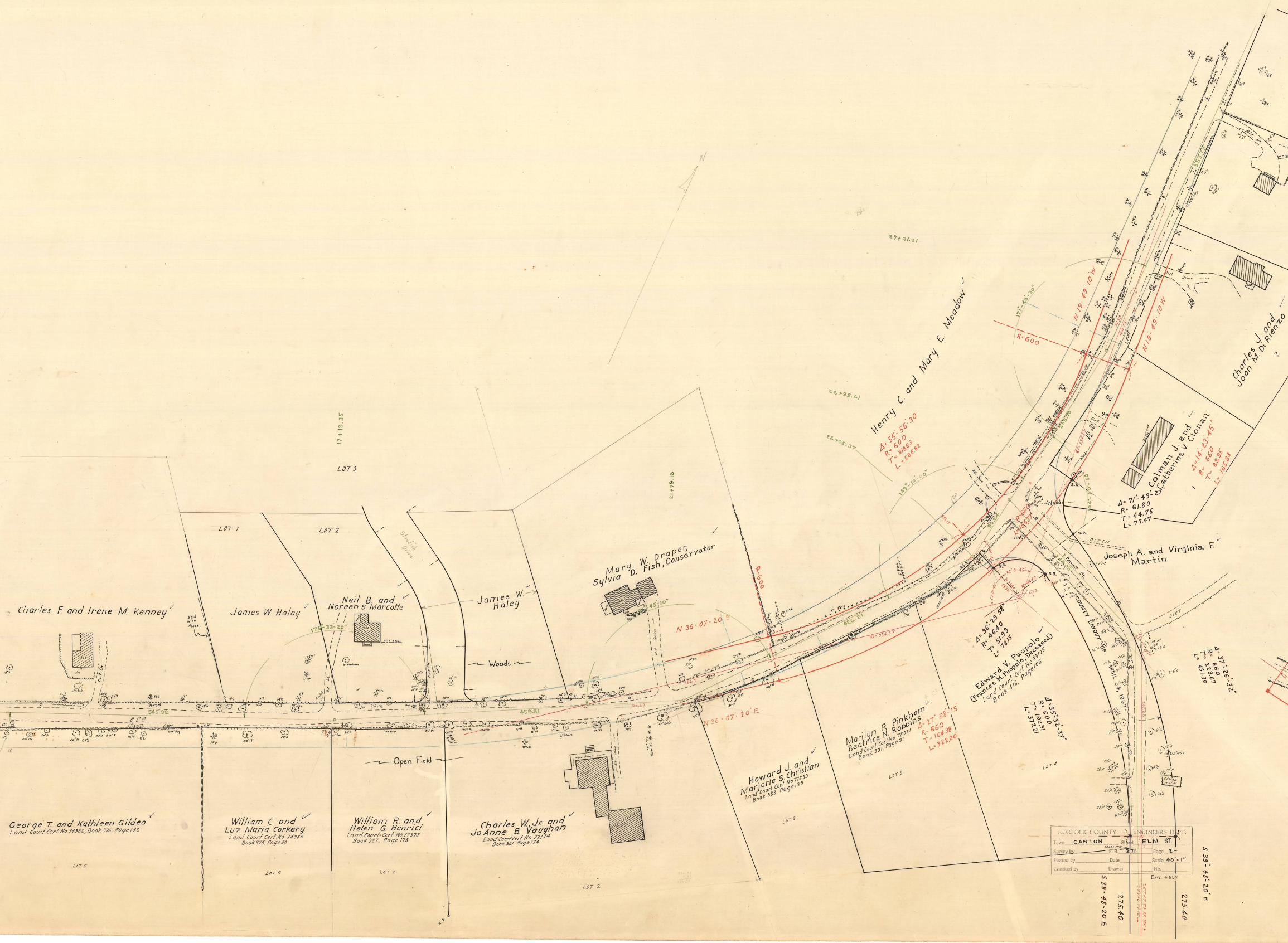
N
29+31.31
26+95.61
26+05.37
17+19.35
21+79.16
LOT 3
LOT 1
LOT 2
Standish Drive
Charles F. and Irene M. Kenney
James W. Haley
Neil B. and Noreen S. Marcotte
James W. Haley
Mary W. Draper, Sylvia D. Fish, Conservator
Barb Wire Fence
Woods
175°-33-20"
145°-10"
545.92
459.81
133.50
426.21
R-600
N 36-07-20 E
N 36-07-20 E
Henry C and Mary E. Meadow
Δ= 55-56-30
R= 600
T= 318.63
L= 585.82
171°-40-30"
149°-10-00"
R-600
N 19-49-10 W
N 19-49-10 W
235.70
90.24
R=660
L=156.37
SPLIT
Woods
S.B.
S.B.
S.B.
S.B.
DITCH
Pecunit St.
244.08
104°-50-50
Charles J. and Joan M. Di Rienzo
2
Colman J. and Catherine V. Clonan
Δ=14-23-45"
R= 660
T= 83.35
L= 165.83
Δ= 71°-49-27
R= 61.80
T= 44.76
L= 77.47
Joseph A. and Virginia F. Martin
DIRT
Δ= 96°-29'58
R= 46.40
T= 51.99
L= 78.15
Edward V. Puopolo (Frances M. Puopolo, Deceased)
Land Court Cert No 83105
Book 416, Page 105
Δ= 35°-32'-37"
R= 600
T= 192.31
L= 372.21
Δ= 37°-26'-32"
R= 660
T= 223.67
L= 431.30
COUNTY LAYOUT OF APRIL 4, 1967
LOT 4
Marilyn R. Pinkham
Beatrice N. Robbins
Land Court Cert No 78031
Book 391, Page 31
Δ= 27°-58'-15"
R= 660
T= 164.38
L= 322.20
LOT 9
Howard J. and Marjorie S. Christian
Land Court Cert No 77539
Book 388, Page 139
LOT 8
Open Field
George T. and Kathleen Gildea
Land Court Cert No 74982, Book 375, Page 182
LOT 5
William C. and Luz Maria Corkery
Land Court Cert No 74980
Book 375, Page 80
LOT 6
William R. and Helen G. Henrici
Land Court Cert No 77378
Book 387, Page 178
LOT 7
Charles W. Jr. and JoAnne B. Vaughan
Land Court Cert No 72174
Book 361, Page 174
LOT 2
CELLAR HOLE
S 39-48-20 E
275.40
275.40
S 39°-48'-20" E

NORFOLK COUNTY — ENGINEERS DEPT.
Town CANTON Street ELM ST.
Survey by ______ F. B. 271 Page 2 -
Plotted by ______ Date ______ Scale 40'-1"
Checked by ______ Drawer ______ No. ______
Env. # 557

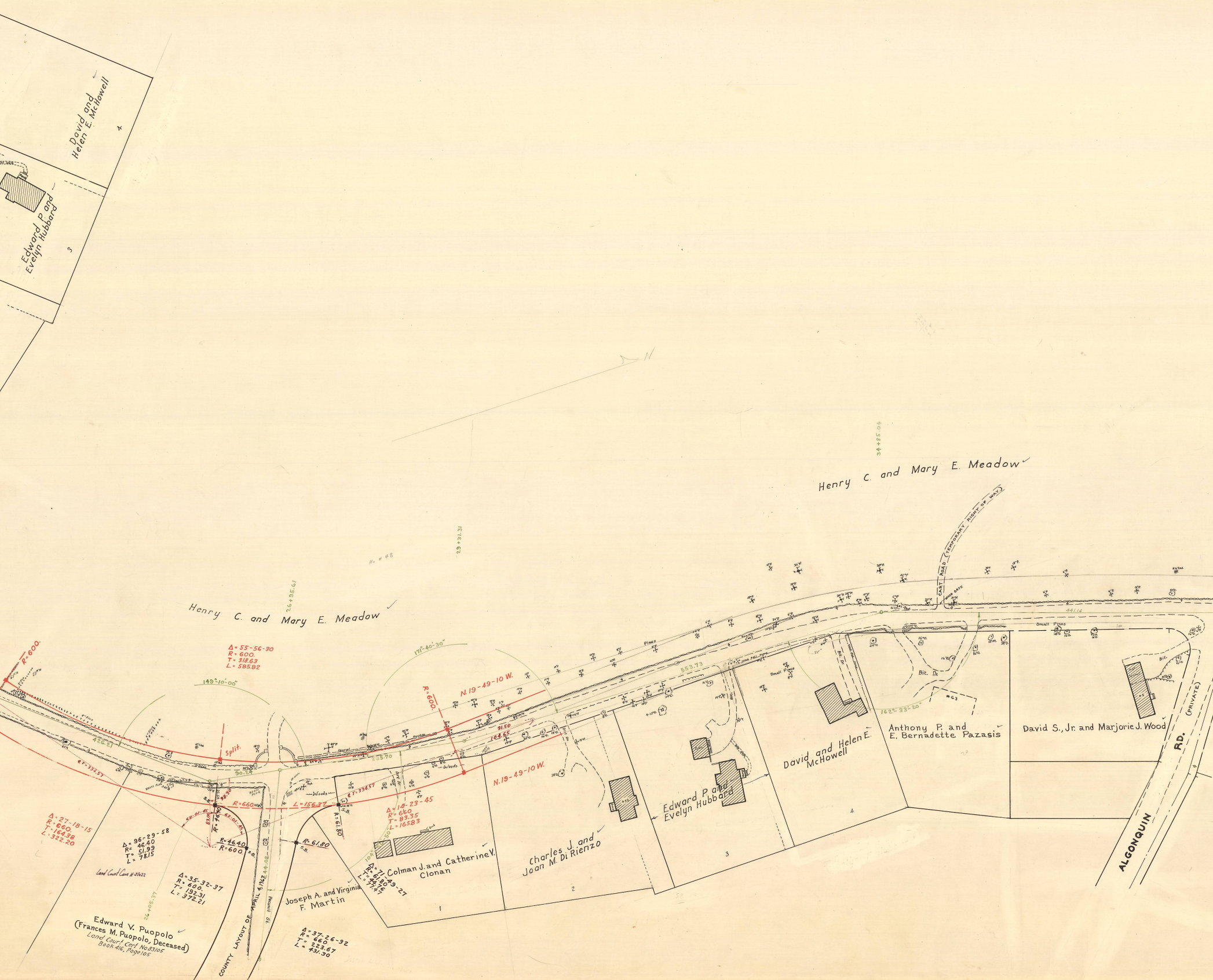
David and Helen E. McHowell
4
Edward P. and Evelyn Hubbard
3
N
Henry C. and Mary E. Meadow
Henry C. and Mary E. Meadow
26+95.61
29+31.31
34+85.04
R=600.
Δ=55-56-30
R=600.
T=318.63
L=585.82
149°-10'-00"
171°-40'-30"
R=600.
N. 19-49-10 W.
N. 19-49-10 W.
91.50
104.65
426.21
Split.
90.24
235.70
553.73
441.16
Pines
laurel
Woods
Woods
Small Pines
Small Pines
Bit. Dr.
Bit.
CART ROAD (TEMPORARY RIGHT OF WAY)
WOOD GATE
#63
162°-33'-20"
℄T=332.57
℄T=334.57
R=660
L=156.37
98.90
83.00
R=46.40
62-01-45
62-01-45
R=46.40
R=600
S.B.
S.B.
S.B.
R=61.80
R=61.80
Δ=14-23-45
R=660
T=83.35
L=165.83
Δ=27-18-15
R=660.
T=164.38
L=322.20
Δ=96-29-58
R=46.40
T=51.99
L=78.15
Land Court Case #31622
Δ=35-32-37
R=600.
T=192.31
L=372.21
26+05.37
44.08
COUNTY LAYOUT OF APRIL 4, 1967
Δ=71-49-27
R=61.80
T=44.76
L=77.47
104°-50'-50"
Edward V. Puopolo
(Frances M. Puopolo, Deceased)
Land Court Cert No. 83105
Book 416, Page 105
Joseph A. and Virginia F. Martin
Δ=37-26-32
R=660
T=223.67
L=431.30
Colman J. and Catherine V. Clonan
1
Charles J. and Joan M. Di Rienzo
2
Edward P. and Evelyn Hubbard
3
David and Helen E. McHowell
4
Anthony P. and E. Bernadette Pazasis
David S., Jr. and Marjorie J. Wood
ALGONQUIN RD.
(PRIVATE)

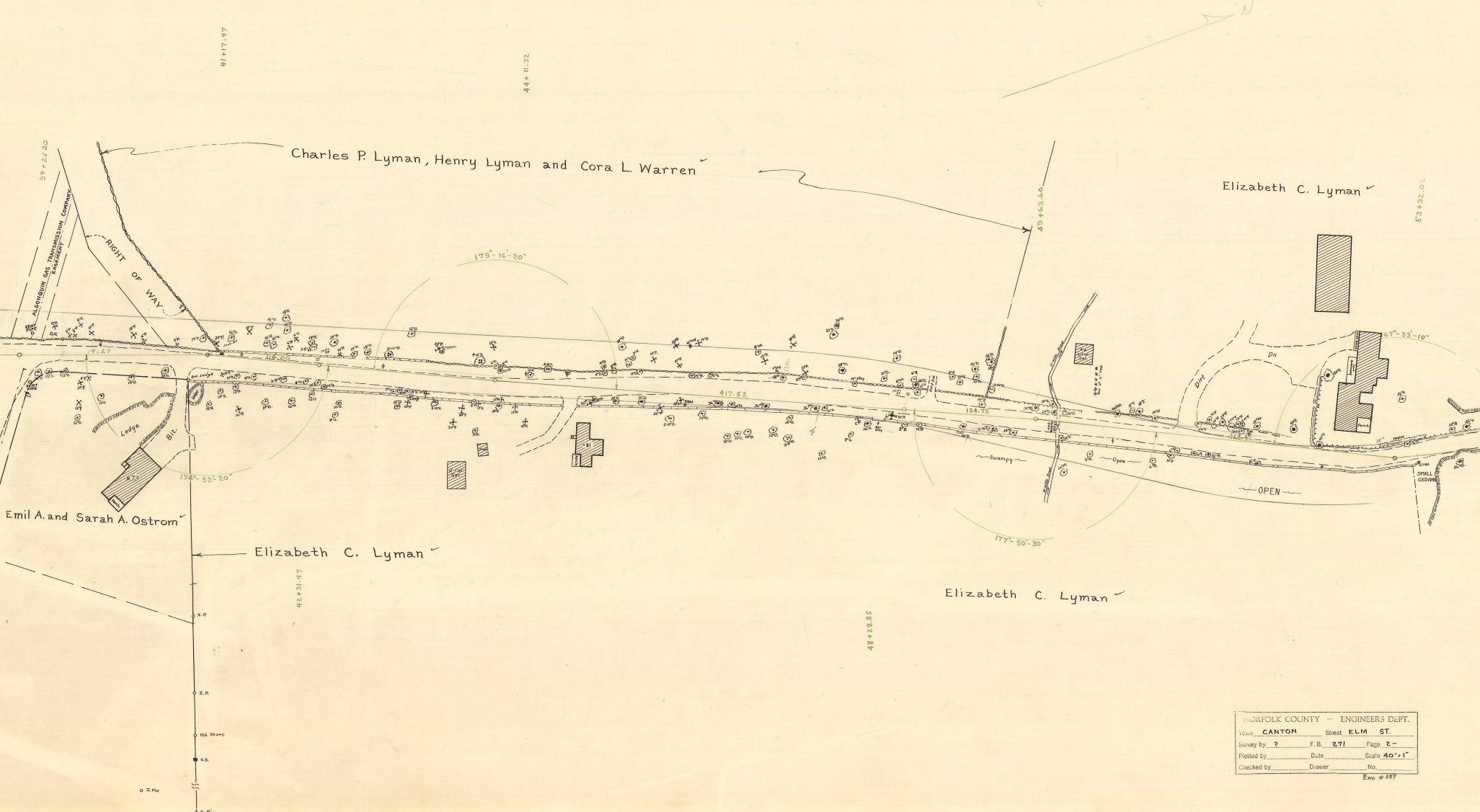
Charles P. Lyman, Henry Lyman and Cora L. Warren
Elizabeth C. Lyman
Elizabeth C. Lyman
Elizabeth C. Lyman
Emil A. and Sarah A. Ostrom
ALGONQUIN GAS TRANSMISSION COMPANY EASEMENT
RIGHT OF WAY
VENT PIPE
Ledge
Bit.
#73
Porch
2-Car Gar.
#81
Ledge
Swampy
Open
OPEN
Dirt
Dr.
SMALL CEDAR
39+26.20
41+17.47
42+31.47
44+11.32
48+28.85
49+63.60
53+32.02
179°-16'-20"
174°-52'-20"
177°-50'-30"
67°-33'-10"
191.27
114.00
417.53
134.75
I.P.
I.P.
Old Stump
S.B.
I.Pin
N

NORFOLK COUNTY — ENGINEERS DEPT.

Town	CANTON	Street	ELM ST.		
Survey by	?	F.B.	271	Page	2-
Plotted by		Date		Scale	40'=1"
Checked by		Drawer		No.	

Env. #887

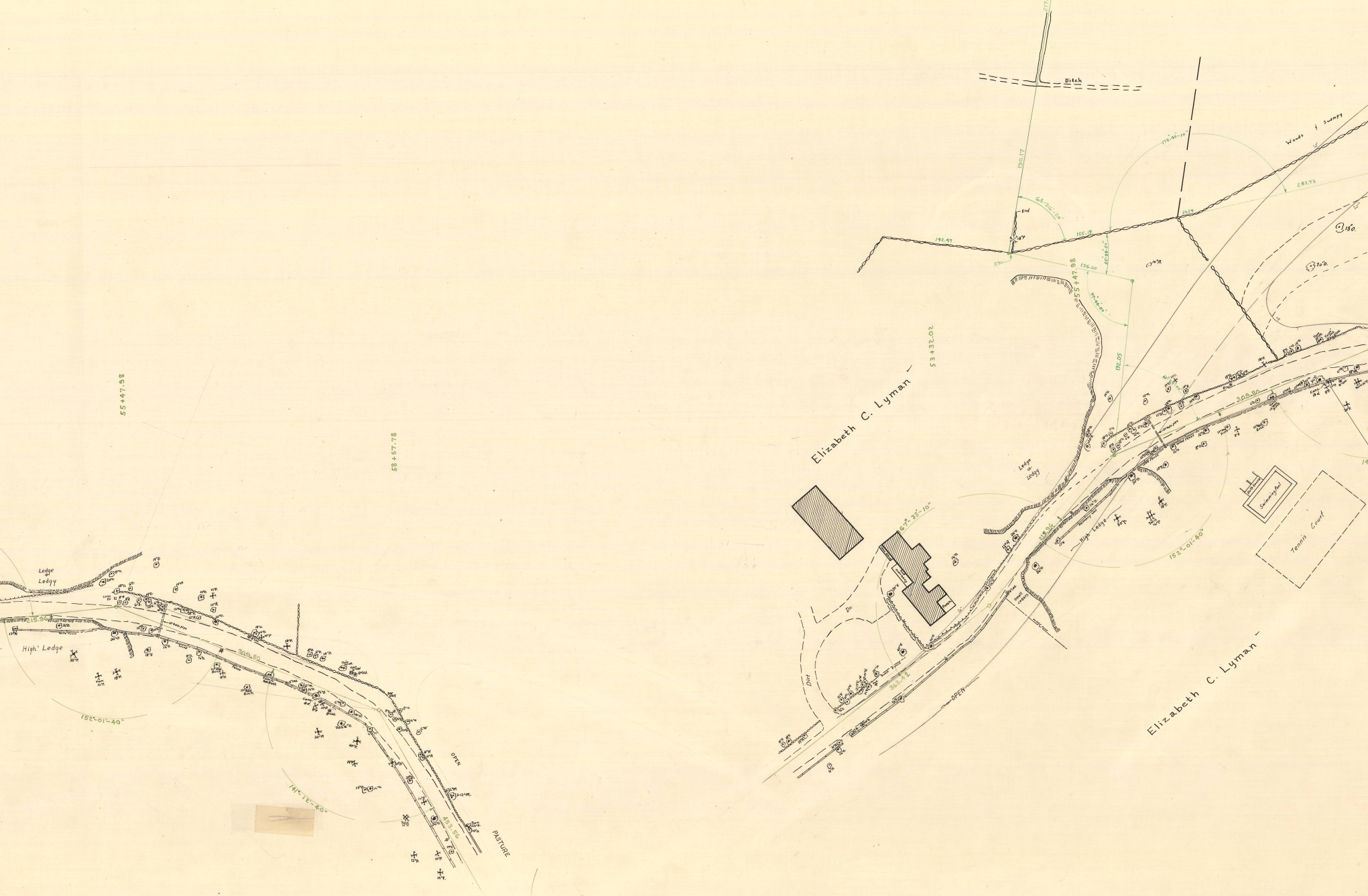
217.70
Ditch
190.17
End
68°-26'-20"
142.47
165.19
136.00
55+47.98
192.05
Woods & Swampy
281.73
18"O.
20"O.
53+32.02
Elizabeth C. Lyman
Ledge & Ledgy
67°-33'-10"
215.96
309.80
High Ledge
152°-01'-40"
Swimming Pool
Tennis Court
Dirt Dr.
363.42
OPEN
Elizabeth C. Lyman
55+47.98
58+57.78
Ledge & Ledgy
215.96
High Ledge
309.80
152°-01'-40"
141°-12'-40"
453.56
OPEN
PASTURE

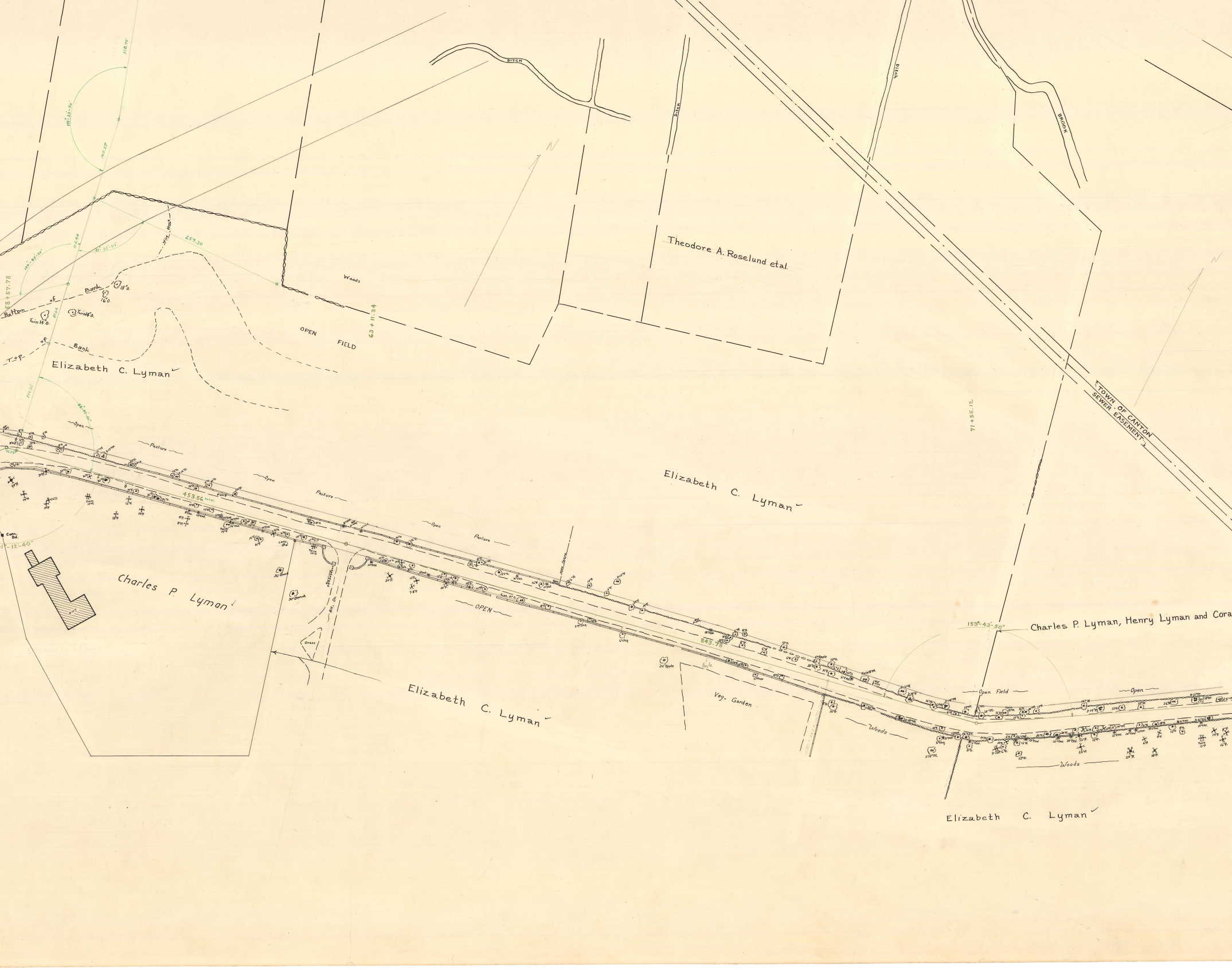
DITCH
Ditch
Ditch
BROOK
N
N
Theodore A. Roselund etal.
Woods
OPEN FIELD
63 + 11.34
358.75
171°-23'-50"
105.27
115.44
81°-45'-40"
120°-45'-20"
259.30
Wire fence
58 + 57.78
Bottom of Bank
Top of Bank
18" O.
16" O.
Twin 14" O.
Twin 14" O.
81.64
Elizabeth C. Lyman
144.96
88°-45'-50"
Open
Pasture
Open
Pasture
Open
Pasture
453.56
Elizabeth C. Lyman
TOWN OF CANTON SEWER EASEMENT
71 + 55.12
Charles P. Lyman
Conc. Bd.
OPEN
843.78
Veg. Garden
Elizabeth C. Lyman
159°-43'-50"
Charles P. Lyman, Henry Lyman and Cora
Open Field
Open
Woods
Woods
Elizabeth C. Lyman

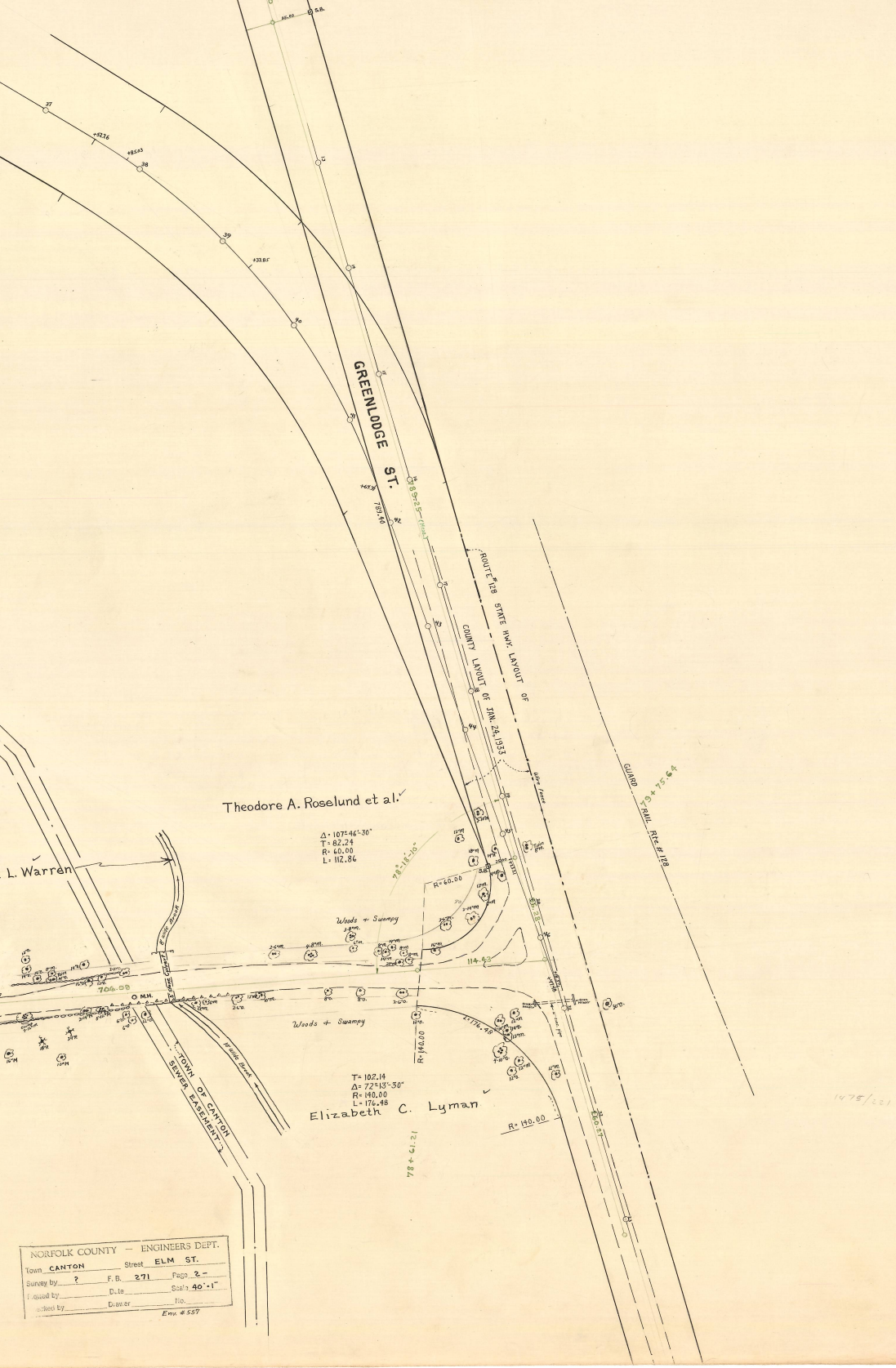
36.00
S.B.
37
+52.76
+85.03
38
39
+33.85
40
41
+64.31
784.40
42
43
44
GREENLODGE ST.
789+25 (Mass)
ROUTE #128 STATE HWY. LAYOUT OF
COUNTY LAYOUT OF JAN. 24, 1933
Wire fence
GUARD RAIL Rte #128
79+75.64
Theodore A. Roselund et al.
Δ=107°-46'-30"
T=82.24
R=60.00
L=112.86
78°-18'-10"
R=60.00
Woods + Swampy
L. Warren
706.08
O.M.H.
114.43
55.28
Woods + Swampy
TOWN OF CANTON SEWER EASEMENT
R=140.00
L=176.48
T=102.14
Δ=72°13'-30"
R=140.00
L=176.48
Elizabeth C. Lyman
78+61.21
R=140.00
1475/221

NORFOLK COUNTY — ENGINEERS DEPT.

Town CANTON Street ELM ST.

Survey by ? F.B. 271 Page 2 -

Plotted by Date Scale 40'=1"

Checked by Drawer No.

Env. #557