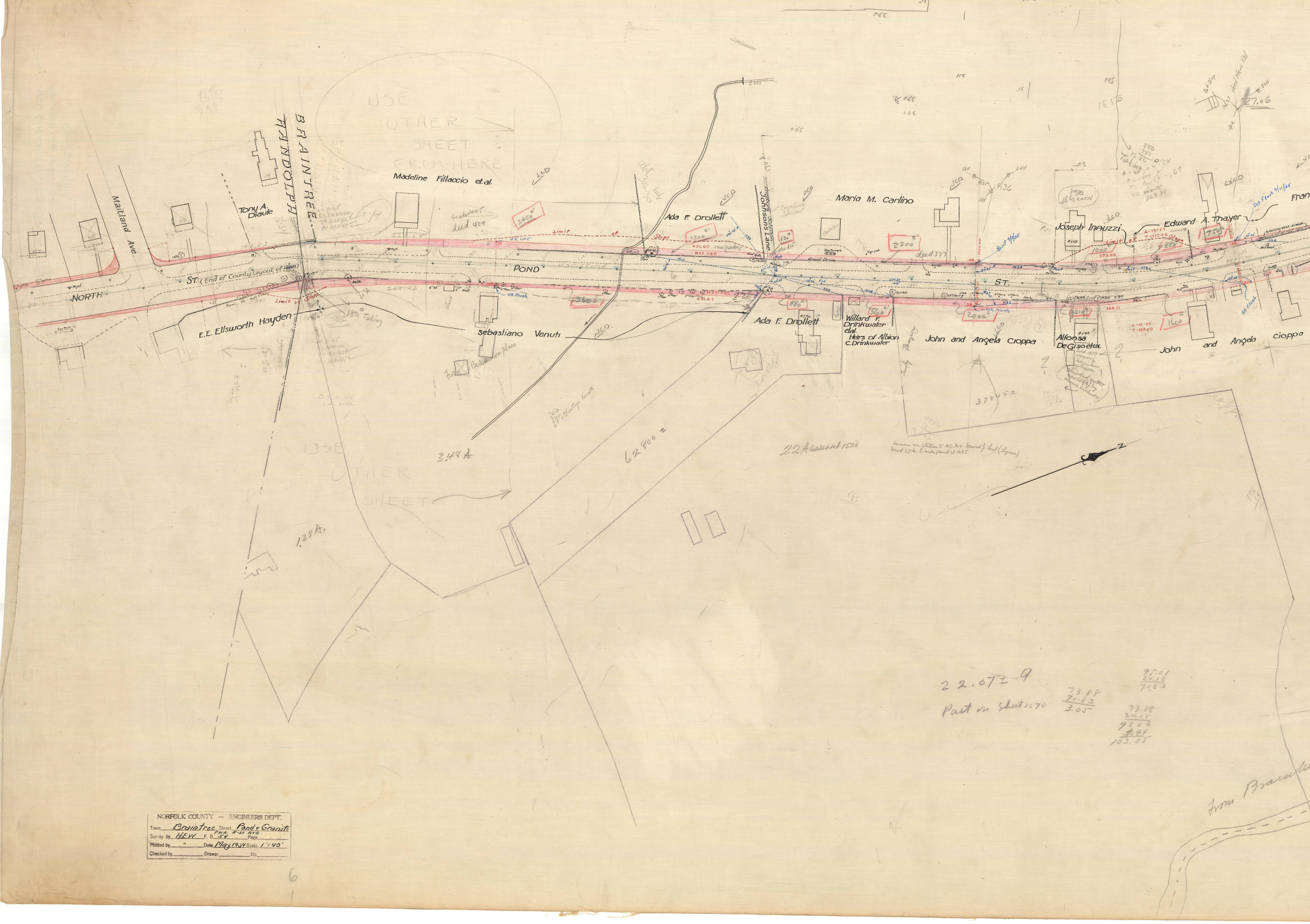
USE OTHER SHEET FROM HERE
BRAINTREE
RANDOLPH
Maitland Ave.
Tony A. Diaule
Madeline Fillaccio et.al.
Ada F. Drollett
Johnsons Lane
Maria M. Carlino
Joseph Inpuzzi
Edward A. Thayer
NORTH
POND
ST.
ST. (End of County Layout of 1898)
Limit of Slope
E.E. Ellsworth Hayden
Sebastiano Venuti
Ada F. Drollett
Willard F. Drinkwater et.al.
Heirs of Albion C. Drinkwater
John and Angela Cioppa
Alfonsa DeGiso et.ux.
John and Angela Cioppa
3450
1300
2800
2600
880
560
2000
1000
1600
180 Taking
deed 429
deed 377
651.07
651.67
27.06
3.48 A
62800 ±
1.28 A
22 Assessed 1500
37845 ±
USE OTHER SHEET
22.07 ± A
Part on Sheet 1070
73.88
70.83
3.05
95.01
24.18
70.83
73.88
24.18
98.06
4.99
103.05
N
from Braintree

NORFOLK COUNTY -- ENGINEERS DEPT.

Town Braintree Street Pond & Granite

Survey by H.E.W. F. B. P.W.A. R-51 A&B 54 Page

Plotted by " Date May 1934 Scale 1" = 40'

Checked by Drawer No.

6

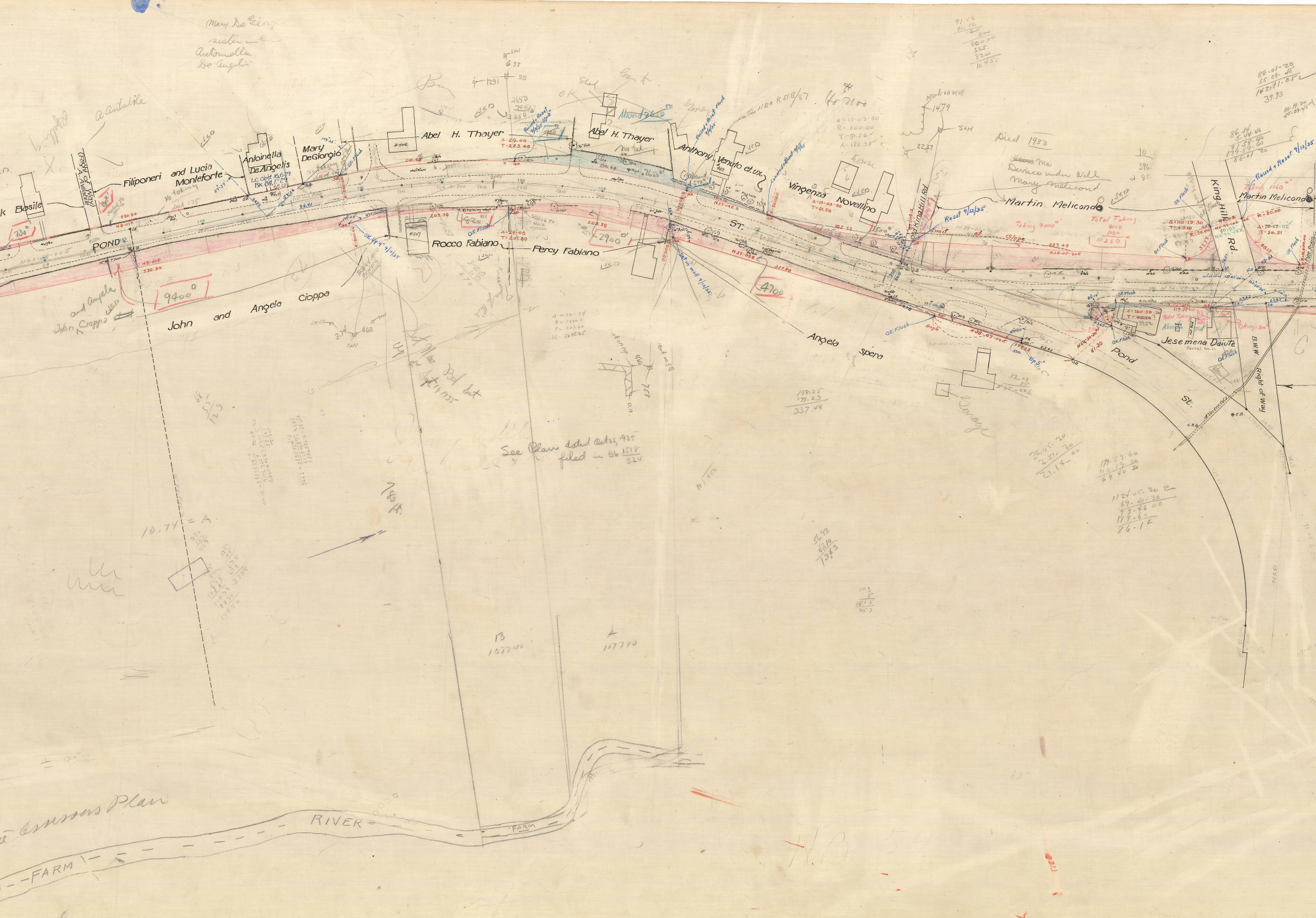
Mary De Giorgio
sister in law
Antoinella De Angelis
a Antalike
k Basile
730□
(Right of Way) A. Avilable
Filiponeri and Lucia Monteforte
No taking
Antoinella DeAngelis
L.C. Obit 16,629
Bk. 84, P. 29
Mary DeGiorgio
OK Flush
Abel H. Thayer
#506
218.64
Mailbox
Δ-29-08
T-223.48
Raised + Reset 9/4/35 Up 2"
700□
Abel H. Thayer
Abond 2650□'
2650□'
No taking
Anthony Venuto et.ux.
#465
Raised + Reset Flush 9/4/35
Lowered + Reset 9/4/35
Vingenza Novellino
Δ-13-03-30
T-91.56
Δ=13-03-30
R=800.00
T=91.56
A=182.33
POND
N8-01E
530.84
N20-...-22E
John and Angela Cioppa
John Cioppa
and Angela
9400□
OK. Up 4" 9/4/35
Scaled Area to Here
#507
Rocco Fabiano
Retaining Wall
620□'
OK Flush
203.39
Δ-29-08
T-207.89
Percy Fabiano
Scaled to Here
2900□'
Set in wall 9/12/35
N37-09E
237.40
4700
ST.
Angela Spera
Δ-33-34
R-1000.0
T-301.60
LC-545.95
Mark on Wall
1479
22.37
Died 1933
~~Heirs~~ Ma
Devisee under Will
Mary Melicond
Old King Hill Rd.
Reset 9/12/35
Limit
Slope
N38-26-30E
237.49
N24-05-30E
Taking 9100□'
Total Taking
9100
1160
10260□
Martin Melicond
King Hill Rd.
Martin Melicond
Raised + Reset 9/12/35
Taking 1160□'
Δ-110-19-30
R-30.00
Δ-70-17-02
T-56.31
R-800.00
N34-47-22E
OK. Flush
Angle
N38-09-00E
Up 5"
Δ-160-58-30
Total Taking
Taking 200□'
Jesemena Daiute
Parcel No. 24
B.W.W.
Right of Way
Pond
St.
See Plan dated Oct. 25, 1925 filed in Bk. 1518/324
Set Mar Bd set Up 4" Sept 4 1935
10.74 = A
158.25
179.23
337.48
B
107740
L
107740
RIVER
FARM
FARM
RIVER
Assessors Plan

NORFOLK COUNTY — ENGINEERS DEPT.

Town *Braintree* Street *Pond + Granite*

Survey by *H.E.W.* F.B. *54* *P.W.A. R-51 A+B* Page

Plotted by Date Scale *1" = 40'*

Checked by Drawer No.

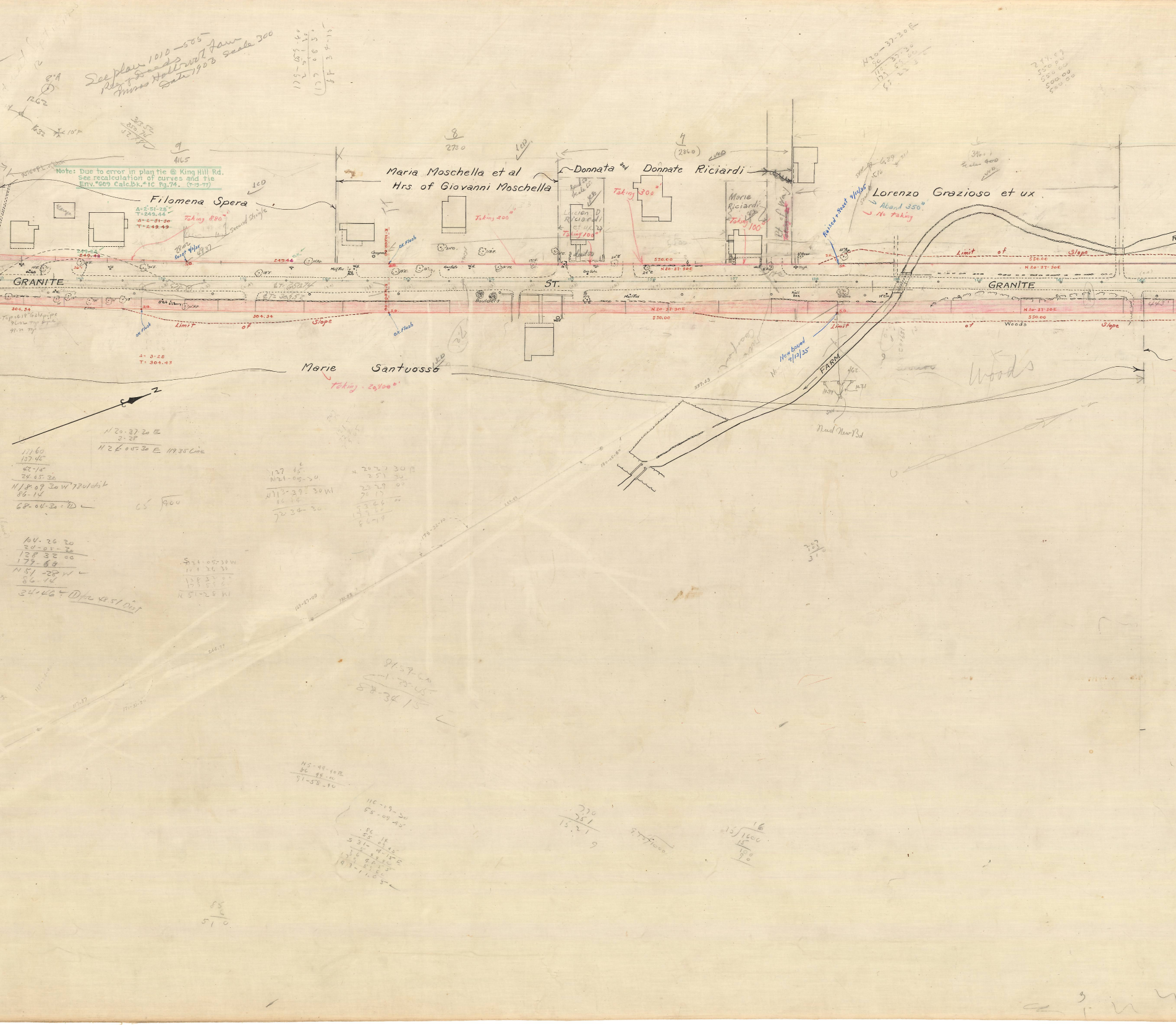
See plan 1010-505
Reg of Deeds
Moses Hollowell Farm
Date 1903 scale 300
Note: Due to error in plan tie @ King Hill Rd.
See recalculation of curves and tie
Env.#609 Calc.Bk.#1C Pg.74. (T-19-77)
9
416.5
Filomena Spera
Taking 880
Second Stringle
Δ=2°-51'-28"
T=249.44
~~Δ=2-51-30~~
~~T=249.49~~
Reset 9/3/35
249.44
O.K.
O.K. Flush
R=10,000.00
8
273.0
Maria Moschella et al
Hrs of Giovanni Moschella
Taking 200
7
(286.0)
Donnata and Donnate Riciardi
Lucien D Riciardi et ux
Taking 100
Taking 300
Marie Riciardi
Taking 100
Rt. of Way
Raised + Reset 9/12/35
Lorenzo Grazioso et ux
Aband 350
No taking
Limit of Slope
550.00
N 20-37-30E
GRANITE
ST.
GRANITE
Boulders
Mail Box
304.34
Limit of Slope
Δ=3-28
T=304.43
Marie Santuosso
Taking 29,400
New bound 9/12/35
FARM
Woods
Need New Bd
N

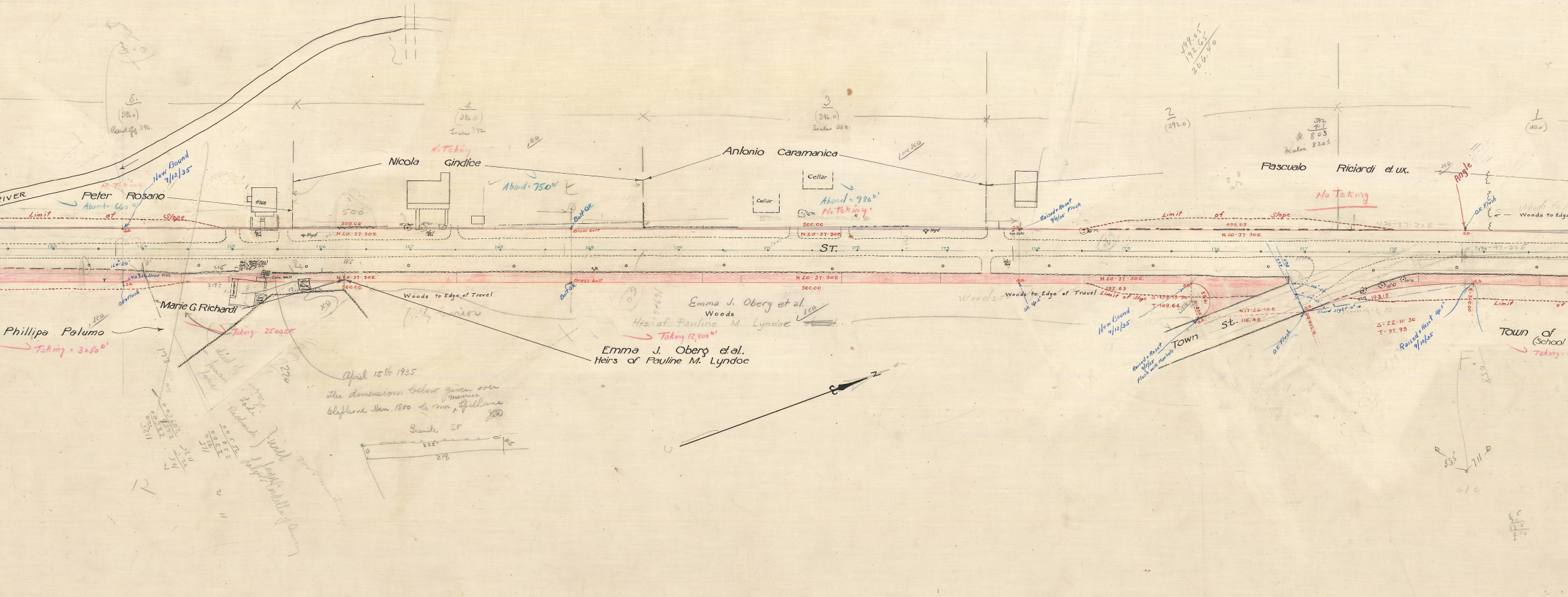
RIVER
5.
(396.0)
Laid off 396.
4
(396.0)
Scales 392
3
(396.0)
Scales 382.
2
(392.0)
392
411
803
Scales 820±
1
(411.0)
Peter Rosano
No Taking
Aband. 660 □'
New Bound 9/12/35
Limit of Slope
Nicola Gindice
No Taking
Aband. 750 □'
#168
500.00
N 20-37-30 E
Hyd.
Mail Box
Antonio Caramanica
Cellar
Cellar
Aband. = 980 □'
No Taking
Bolt OK.
Brass bolt
Raised & Reset 9/9/35 Flush
Gas Gate
Pascualo Riciardi et. ux.
No Taking
Limit of Slope
499.05
N 20-37-30 E
Angle
O.K. Flush
Woods to Edge
ST.
163
164
165
166
167
168
169
170
171
172
173
174
175
176
177
178
N 31-47-22 E
164°-20'
O.K. Flush
Conc. Well
225
219
105
Marie G. Richardi
Phillipa Palumo
Taking = 3050 □'
Taking 2500 S.F.
Woods to Edge of Travel
Emma J. Oberg et al.
Woods
Heirs of Pauline M. Lyndoe
Taking 12,800 □'
Emma J. Oberg et.al.
Heirs of Pauline M. Lyndoe
Woods to Edge of Travel
O.K. Up 2"
197.63
Limit of Slope
Δ = 139-19-30
T = 109.64
R = 200
N 17-26-10 E
116.48
New Bound 9/12/35
Raised & Reset 9/5/35 Flush with Manhole
Town St.
O.K. Flush
R = 500.00
Chord sight
193.15
Δ = 22-10-30
T = 97.98
Raised & Reset Up 1" 9/10/35
R = 500.00
Limit of
Town of
(School
Taking
N
S
Granite St
225
219
105
F
858

April 15th 1935
The dimensions below given over telephone Han. 1800 to Mr. Maurice Spillane
JCD

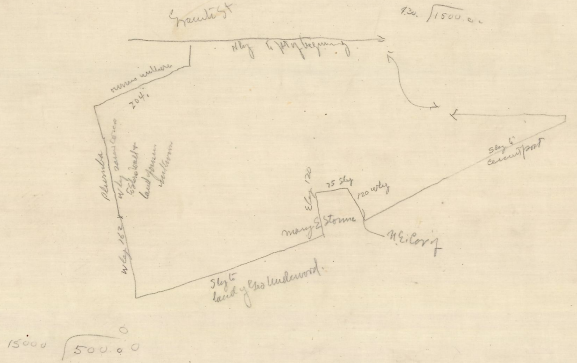
Granite St
Nly by Granite St
15 00 / 500.0
Nly by N. E. Lord
Ely 120
Stone wall
Sly by land of ... Underwood
1500 / 500.0

NORFOLK COUNTY — ENGINEERS DEPT.

Town *Braintree* Street *Pond & Granite*

Survey by *H.E.W.* F. B. *P.W.A. R51 A & B 54* Page

Plotted by *"* Date *May 1934* Scale *1" = 40'*

Checked by Drawer No.

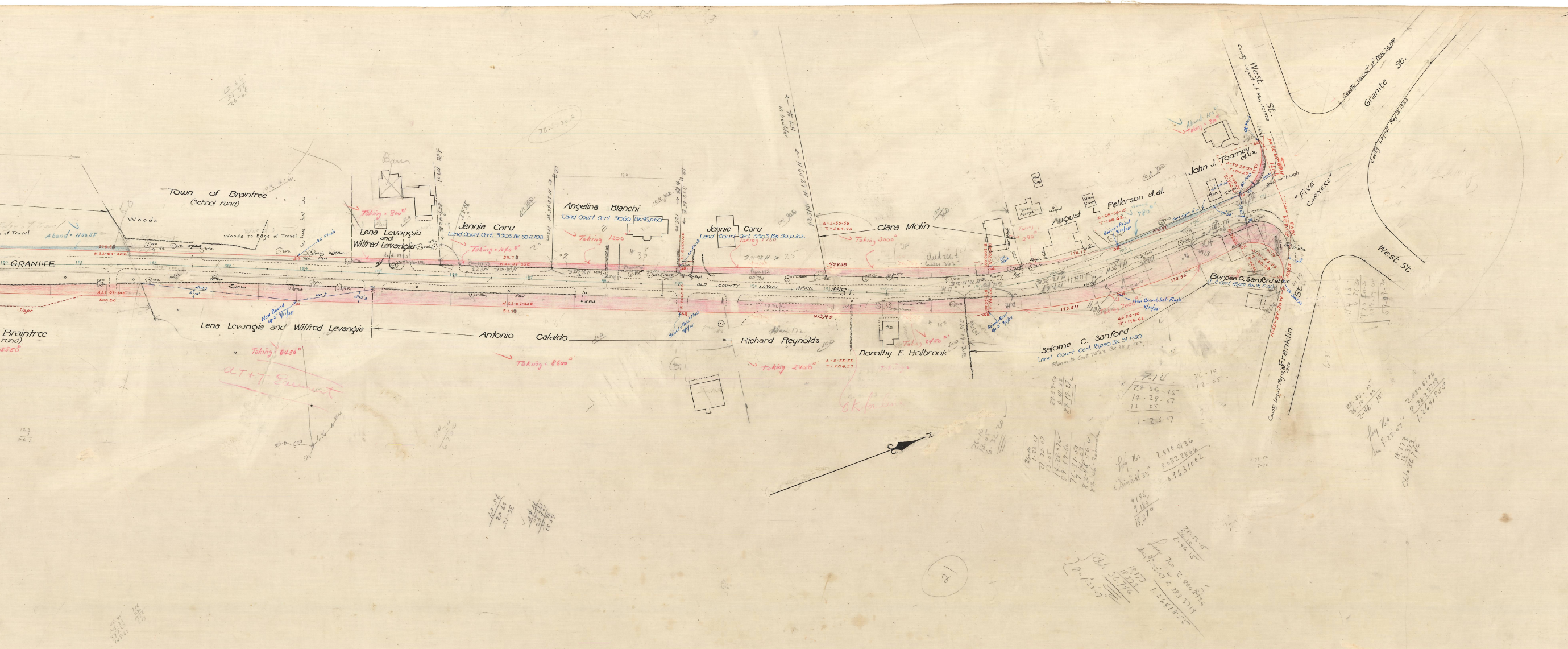
Town of Braintree
(School Fund)
Woods
Woods to Edge of Travel
of Travel
Aband = 1100 SF
OK H.L.W.
Barn
Taking = 800 ▫'
Lena Levangie
and
Wilfred Levangie
GRANITE
N 22-07-30E
508.50
500.00
Slope
Braintree
Fund)
5550 ▫'
OK Flush
New Bound
Up 2" 9/12/35
Lena Levangie and Wilfred Levangie
Taking 6450 ▫'
AT+T Easement
Jennie Caru
Land Court Cert. 9903 Bk. 50 P. 103
Taking = 1040 ▫'
511.70
Antonio Cataldo
Taking = 8600 ▫'
Angelina Bianchi
Land Court Cert. 9060 Bk. 46, p. 60
Taking 1200
78-130A
Jennie Caru
Land Court Cert. 9903 Bk. 50. p. 103.
Taking 1760
Raised + Reset Flush 9/5/35
OLD COUNTY LAYOUT APRIL 1841
ST.
To D.H. in boulder
Δ = 2-55-55
T = 204.73
Clara Molin
Taking 3000 ▫'
409.38
412.45
Richard Reynolds
Taking 2450 ▫'
Δ = 2-55-55
T = 206.27
OK for line
Dorothy E. Holbrook
Taking 2450 ▫'
#15
Taking 290 ▫'
August L. Petterson et. al.
Δ = 28-56-15
T = 180.62
Raised + Reset 9/10/35
780 ▫'
Wood Garage
Stone Garage
John J. Toomey et ux.
Abandl 150 ▫'
Taking = 310 ▫'
Δ = 79-54-50
T = 50.27
OK Flush
Water Trough
"FIVE CORNERS"
Garage
Pumps
20" Elm
Δ = 131-23-55
Burpee O. Sanford et ux.
L.C. Cert. 18,051 Bk. 91, P. 51
173.55
173.54
Iron Bound Set Flush 9/12/35
Taking 7000
Δ = 26-10
T = 176.62
Raised + Reset Up 3" 9/5/35
Salome C. Sanford
Land Court Cert. 18,050 Bk. 91 P. 50.
Plan with Cert. 7523 Bk 38 P. 123
West St.
County Layout of May 15, 1923
Granite St.
County Layout of Nov 20, 1923
County Layout May 15, 1923
West St.
Franklin St.
County Layout May 15, 1923
N 55-34-30 W
N
7-14
28-56-15
14-28-07
13-05
1-23-07
26-10
13-05
28-56-15
26-10-00
2-46-15
2.8808136
8.3833719
1.2641855

NORFOLK COUNTY — ENGINEERS DEPT.
Town ______ Street ______
Survey by ______ F. B. ______ Page ______
Plotted by ______ Date ______ Scale ______
Checked by ______ Drawer ______ No. ______

NORFOLK COUNTY — ENGINEERS DEPT.
Town Braintree Street Pond & Granite
Survey by H.E.W. F. B. P.W.N. R-51 A&B. (54 this office) Page ______
Plotted by " Date May 1934 Scale 1" = 40'
Checked by ______ Drawer ______ No. ______