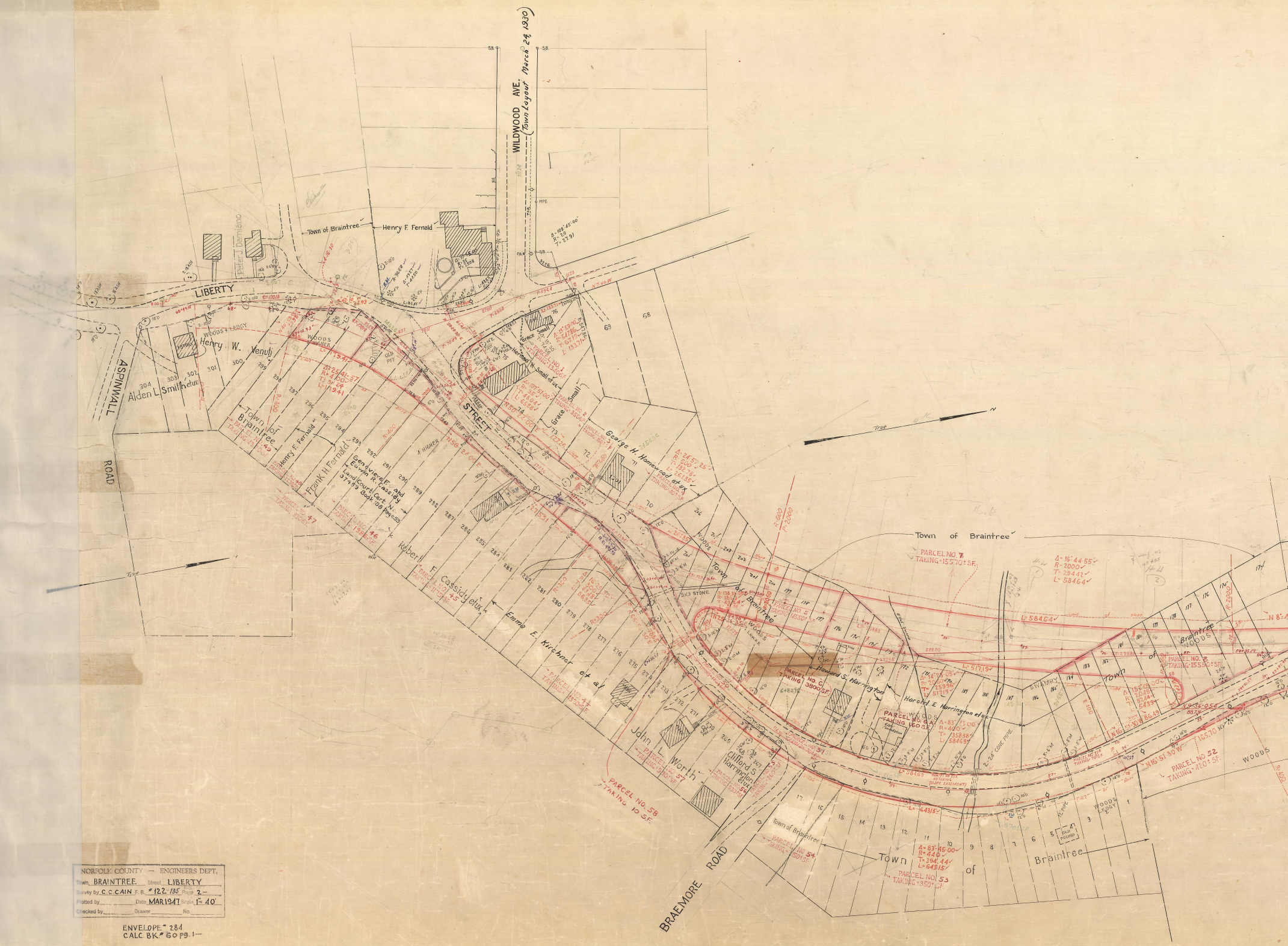
WILDWOOD AVE.
(Town Layout March 24, 1930)
LIBERTY
STREET
ASPINWALL ROAD
BRAEMORE ROAD
Town of Braintree
Henry F. Fernald
Peter J. Damiano
Henry W. Venuti
Alden L. Smith et ux
WOODS + LEDGY
WOODS & HIGHER
OLD PIT
Town of Braintree
PARCEL NO. 49 TAKING 4370 SF
Henry F. Fernald
PARCEL NO. 48 TAKING 2230 SF
Frank H. Fernald
PARCEL NO. 47 TAKING 3306 SF
Genevieve F. and Edwin R. Cassidy
Land Court Cert. No. 37459 Book 188 Page 59
PARCEL NO. 46 TAKING 1988 SF
Robert F. Cassidy et ux
PARCEL NO. 45 TAKING 1175 SF
Emma E. Kirchner et al
PARCEL NO. 44 TAKING 1320 SF
Δ=25°41'57" R=400 T=91.24 L=179.41
N50°24'00"E
4 HIGHER
Grace Small
Herman H. Small et ux
PARCEL NO. 1 TAKING 1340 SF
Δ=13°59'00" R=547.86 T=67.19 L=133.71
Δ=107°51'00" R=35 T=48.04 L=65.88
Grace Small
PARCEL NO. 2 TAKING 350 SF
PARCEL NO. 3 TAKING 180 SF
George H. Homewood et ux
PARCEL NO. 4 TAKING 40 SF
Δ=24°57'25" R=600 T=132.78 L=261.35
Δ=108°45'00" R=20 T=27.91
N77°46'W
True
N
3X3 STONE
Town of Braintree
WOODS
PARCEL NO. 5 TAKING 1450 SF
R=600
R=2000
Town of Braintree
PARCEL NO. 7 TAKING 15570 SF
Δ=16°44'55" R=2000 T=294.42 L=584.64
L=584.64
L=517.19
PARCEL NO. 6 TAKING 3800 SF
Howard S. Harrington
Harold E. Harrington et ux
WOODS
PARCEL NO. 6A TAKING 160 SF
Δ=83°15'00" R=400 T=358.58 L=584.69
Δ=14°23'05" R=2060 T=259.96 L=517.19
SWAMPY
Town of Braintree
WOODS
PARCEL NO. 8 TAKING 15550 SF
N9°36'05"E
N16°51'30"W
PARCEL NO. 52 TAKING 420 SF
WOODS
2-24" CONC PIPE
PARCEL NO. 51A NO TAKING (SLOPE EASEMENT)
PARCEL NO. 51
PARCEL NO. 50
John L. Worth
PARCEL NO. 57 TAKING 990 SF
Clifford S. Harrington et ux
PARCEL NO. 56 TAKING 530 SF
PARCEL NO. 55 TAKING 260 SF
PARCEL NO. 58 TAKING 10 SF
Town of Braintree
PARCEL NO. 54 TAKING 150 SF
L=643.15
Δ=83°45'00" R=440 T=394.44 L=643.15
PARCEL NO. 53 TAKING 350 SF
Town of Braintree
OLD POUND
WOODS LEDGY

NORFOLK COUNTY — ENGINEERS DEPT.

Town BRAINTREE Street LIBERTY

Survey by C.C. CAIN F.B. #122-135 Page 2-

Plotted by ________ Date MAR 1947 Scale 1"=40'

Checked by ________ Drawer ________ No. ________

ENVELOPE # 284
CALC. BK # 60 PG. 1-

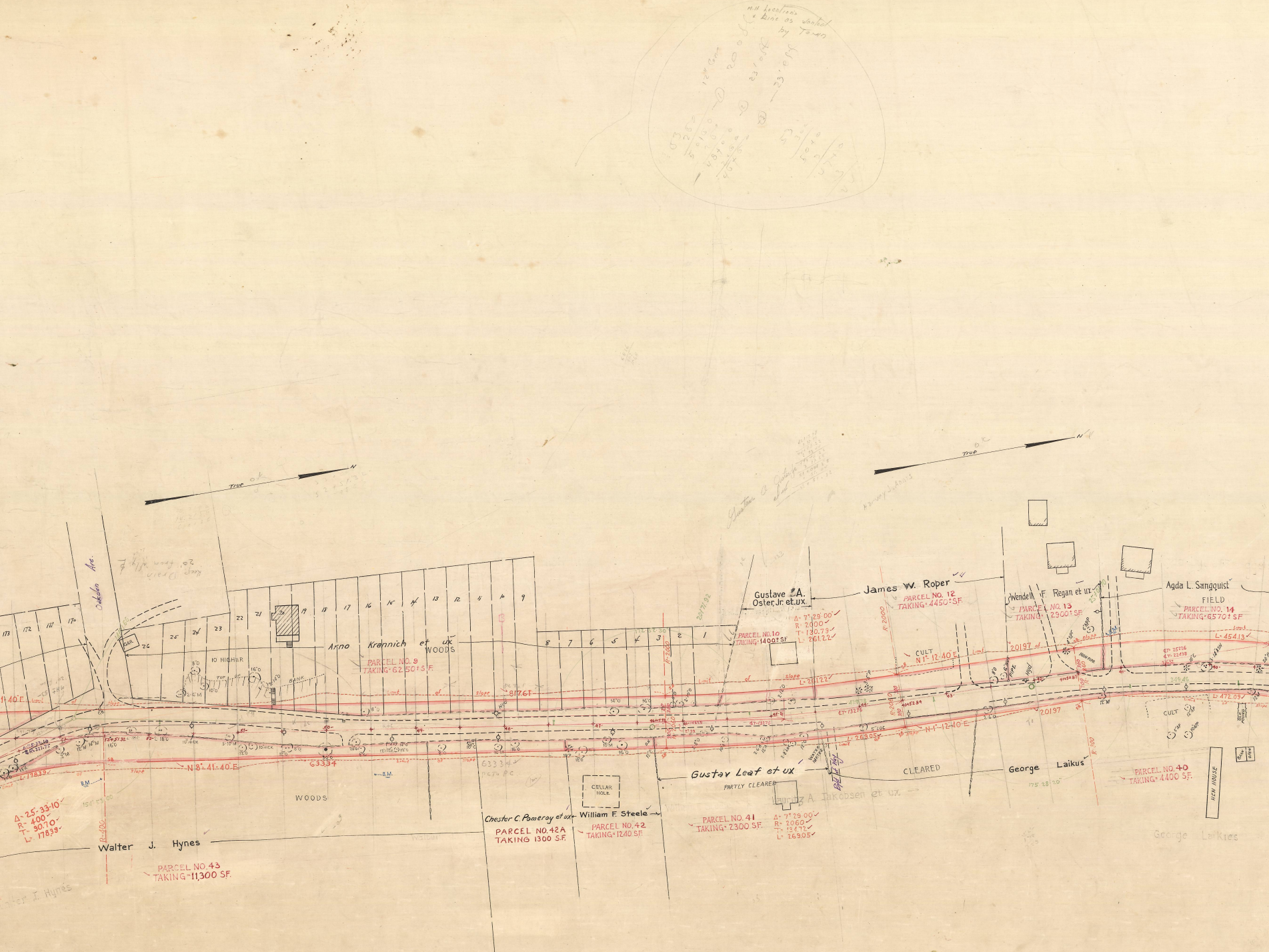
M.H. Locations & Line as staked by Town
True N
Oakden Ave.
Keep Drain 20' from lay't
173
172
171
170
GAR
26
25
24
23
22
21
20
19
18
17
16
15
14
13
12
11
10
9
8
7
6
5
4
3
2
1
10 HIGHER
TOP OF BANK
Arno Krannich et ux
WOODS
PARCEL NO. 9
TAKING-6250± S.F.
Limit of slope
817.61
N 8°-41-40 E
633.34
B.M.
WOODS
Δ-25-33-10
R-400
T-90.70
L-178.39
R-400
Walter J. Hynes
PARCEL NO. 43
TAKING-11,300 SF.
Chester C. Pomeroy et ux
PARCEL NO. 42A
TAKING 1300 S.F.
William F. Steele
PARCEL NO. 42
TAKING-1240 SF.
CELLAR HOLE
Gustav Leaf et ux
PARTLY CLEARED
PARCEL NO. 41
TAKING-2300 SF.
Δ-7°29.00
R-2060
T-134.72
L-269.05
Lauritz A. Jakobsen et ux
R-2000
Gustave A. Oster, Jr. et ux
PARCEL NO. 10
TAKING-1400± SF
Δ-7°29.00
R-2000
T-130.73
L-261.22
L-261.22
James W. Roper
PARCEL NO. 12
TAKING-4450± SF
CULT
N 1°-12-40 E
201.97
Hyd
PIPE
IRON PIPE
Wendell F. Regan et ux
PARCEL NO. 13
TAKING-2900± SF
Agda L. Sangquist
FIELD
PARCEL NO. 14
TAKING-6570± SF
L-454.13
L-472.09
CULT
George Laikus
CLEARED
R-300
PARCEL NO. 40
TAKING-4400 SF.
HEN HOUSE
George Laikus
175 28 20
L-269.05
N-1°-12-40 E
201.97

NORFOLK COUNTY — ENGINEERS DEPT.

Town BRAINTREE Street LIBERTY

Survey by C.C.CAIN F.B. # 122 Page 2-

Plotted by ____ Date MAR.1947 Scale 1"=40'

Checked by ____ Drawer ____ No. ____

ENVELOPE # 284
CALC. BK # 60 pg. 1

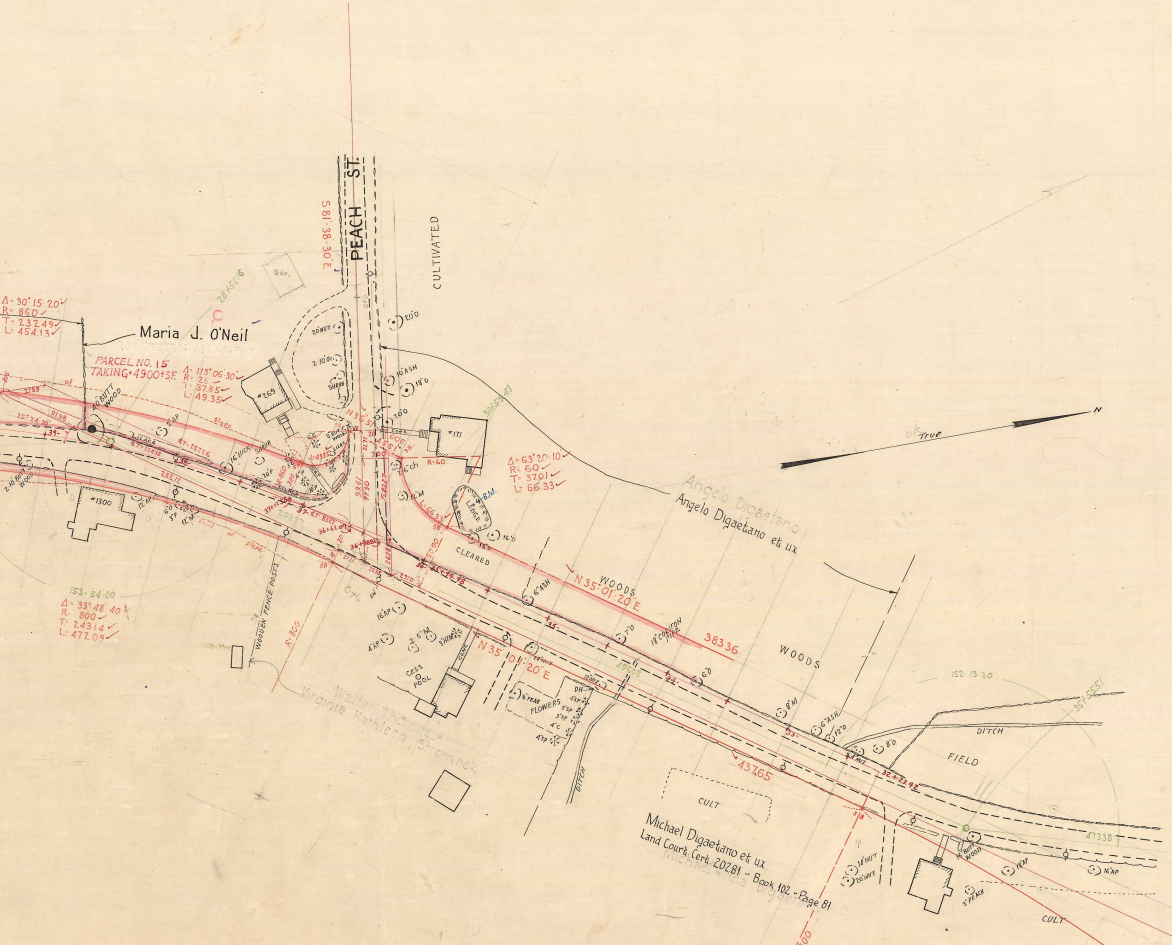
PEACH ST.
S 81°-38'-30" E
CULTIVATED
Gar.
Maria J. O'Neil
PARCEL NO. 15
TAKING - 4900± S.F.
Δ - 30° 15' 20"
R - 860
T - 232.49
L - 454.13
Δ - 113° 06' 30"
R - 25
T - 37.85
L - 49.35
#269
#171
#1300
28+51.16
30+59.43
Δ - 63° 20' 10"
R - 60
T - 37.01
L - 66.33
B.M.
LEDGE
CLEARED
WOODS
N 35° 01' 20" E
383.36
N 35° 01' 20" E
496.08
437.65
153-54-00
Δ - 33° 48' 40"
R - 800
T - 243.14
L - 472.09
R - 800
WOODEN FENCE POSTS
CESS POOL
FLOWERS
DITCH
Walter Thomas
Virginia Kathleen Stromack
Angelo Digaetano
Angelo Digaetano et ux
TRUE
N
WOODS
152-13-30
35+55.51
DITCH
FIELD
32+23.92
CULT
Michael Digaetano et ux
Land Court Cert. 20281 - Book 102 - Page 81
Michael & Ida Digaetano
R - 1200
473.38
CULT

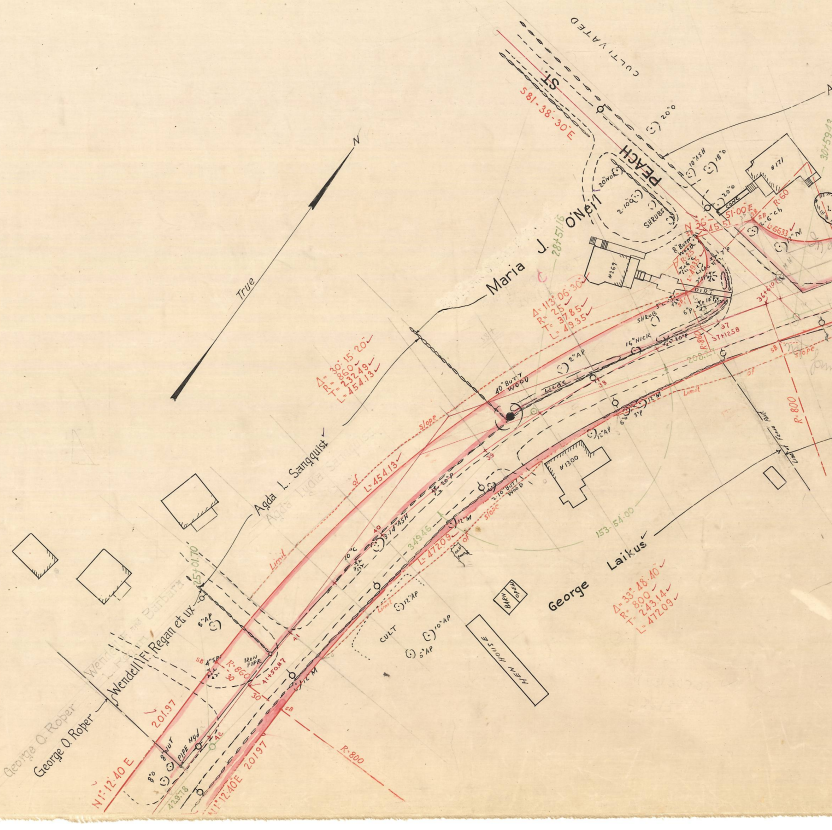
CULTIVATED
PEACH ST.
S 81°-38'-30" E
Maria J. O'Neil
28+51.16
30+59.43
#171
#269
Δ - 113° 06' 30"
R - 25
T - 37.85
L - 49.35
True
N
Δ - 30° 15' 20"
R - 860
T - 232.49
L - 454.13
Agda L. Sangquist
Agda Lydia Sangquist
L - 454.13
L - 472.09
349.46
#1300
153-54-00
R - 800
George Laikus
Δ - 33° 48' 40"
R - 800
T - 243.14
L - 472.09
HEN HOUSE
CULT
25+01.70
Wendell F. Regan et ux
Wendell F. Regan & Barbara
George O. Roper
George O. Roper
201.97
N 1° 12' 40" E
N 1° 12' 40" E 201.97
R - 860
41+50.87
R - 800

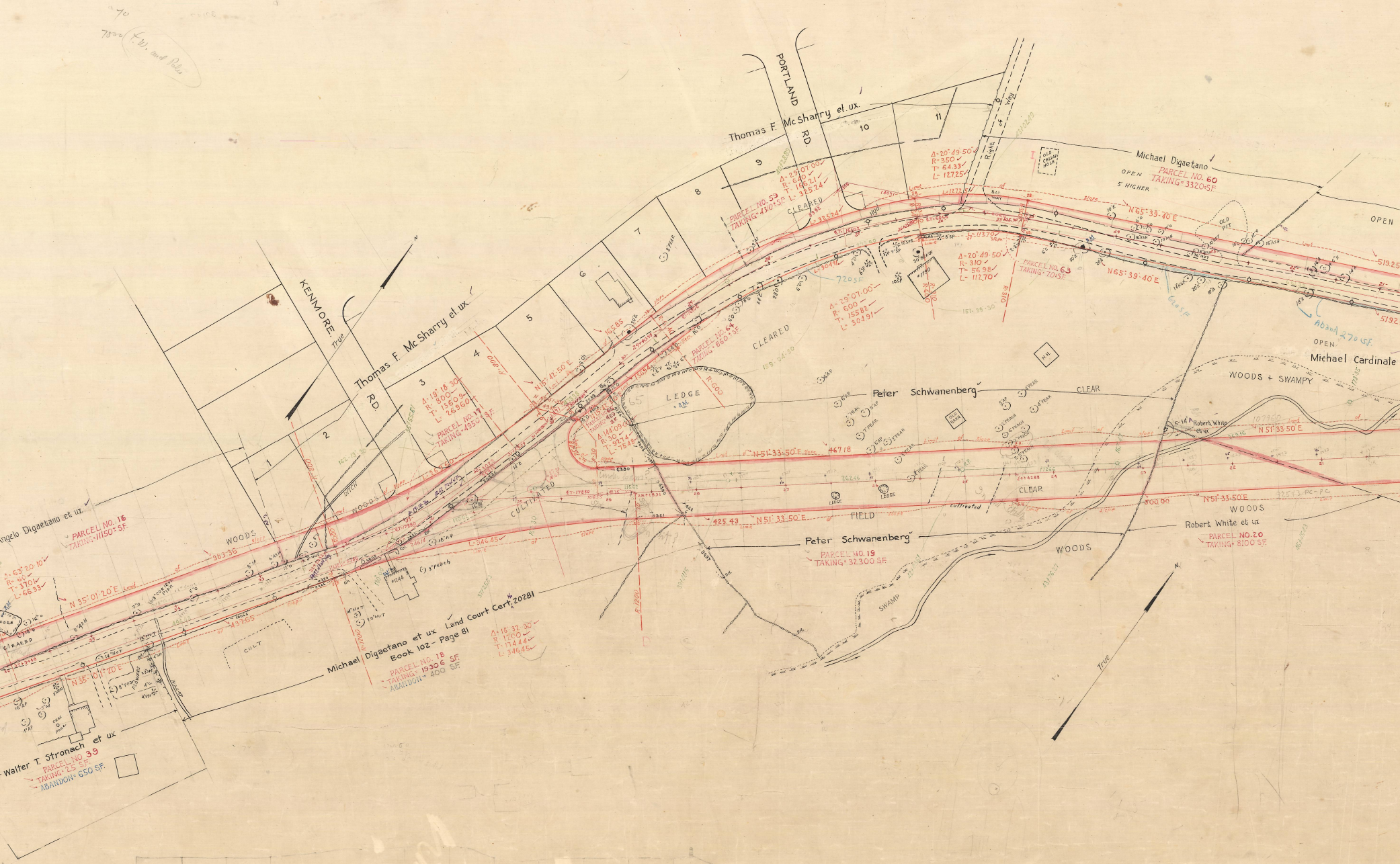
7500 (T.W. and Poles)
PORTLAND RD.
KENMORE RD.
True
N
Thomas F. McSharry et. ux.
Thomas F. McSharry et ux.
1
2
3
4
5
6
7
8
9
10
11
Right of Way
Michael Digaetano
OPEN
5' HIGHER
PARCEL NO. 60
TAKING = 3320 ± S.F.
OLD CELLAR HOLE
OLD PIT
OPEN
N 65° 39' 40" E
519.25
519.2
Aband 270 S.F.
620 S.F.
OPEN
Michael Cardinale
WOODS + SWAMPY
Δ = 20° 49' 50"
R = 350
T = 64.33
L = 127.25
Δ = 29° 07' 00"
R = 640
T = 166.21
L = 325.24
PARCEL NO. 59
TAKING = 4310 ± S.F.
CLEARED
Hyd.
Δ = 20° 49' 50"
R = 310
T = 56.98
L = 112.70
PARCEL NO. 63
TAKING = 70 ± S.F.
R = 310
#1190
720 S.F.
Δ = 29° 07' 00"
R = 600
T = 155.82
L = 304.91
151° 39' 30"
H.H.
PARCEL NO. 64
TAKING = 860 ± S.F.
CLEARED
159° 04' 30"
R = 600
LEDGE
B.M.
65
Δ = 19° 18' 30"
R = 800
T = 136.09
L = 269.60
PARCEL NO. 17
TAKING = 4950 ± S.F.
N 15° 42' 50" E
165.85
136.94
Δ = 144° 09' 00"
R = 30
T = 92.74
L = 75.48
R = 800
162° 13' 30"
DITCH
WOODS
Peter Schwanenberg
CLEAR
OLD BARN
N 51° 33' 50" E
467.18
CULTIVATED
FIELD
CLEAR
cultivated
425.43
N 51° 33' 50" E
500.00
N 51° 33' 50" E
WOODS
Robert White et ux
PARCEL NO. 20
TAKING = 8100 S.F.
Robert White et ux
Peter Schwanenberg
PARCEL NO. 19
TAKING = 32300 S.F.
WOODS
SWAMP
Angelo Digaetano et ux
PARCEL NO. 16
TAKING = 11150 ± S.F.
WOODS
383.36
Δ = 63° 20' 10"
R = 60
T = 37.01
L = 66.33
N 35° 01' 20" E
CLEARED
N 35° 01' 20" E
437.65
L = 346.45
#1244
3" peach
CULT
FLOWERS
DITCH
CESS POOL
Michael Digaetano et ux Land Court Cert. 20281
Book 102 - Page 81
PARCEL NO. 18
TAKING = 19306 S.F.
ABANDON = 400 S.F.
Δ = 16° 32' 30"
R = 1200
T = 174.44
L = 346.45
R = 1200
Walter T. Stronach et ux
PARCEL NO. 39
TAKING = 25 S.F.
ABANDON = 650 S.F.
True
N.

NORFOLK COUNTY — ENGINEERS DEPT.
Town BRAINTREE Street LIBERTY
Survey by C.C. CAIN F. B. # 122 187 Page 2
Plotted by ______ Date MAR 1947 Scale 1" = 40'
Checked by ______ Drawer ______ No. ______

ENVELOPE # 284
CALC. BK. # 60 pg. 1

N.B. 187 P. 76-81 Forest St. to Peach St. restake on ℄ (Apr. 1960)

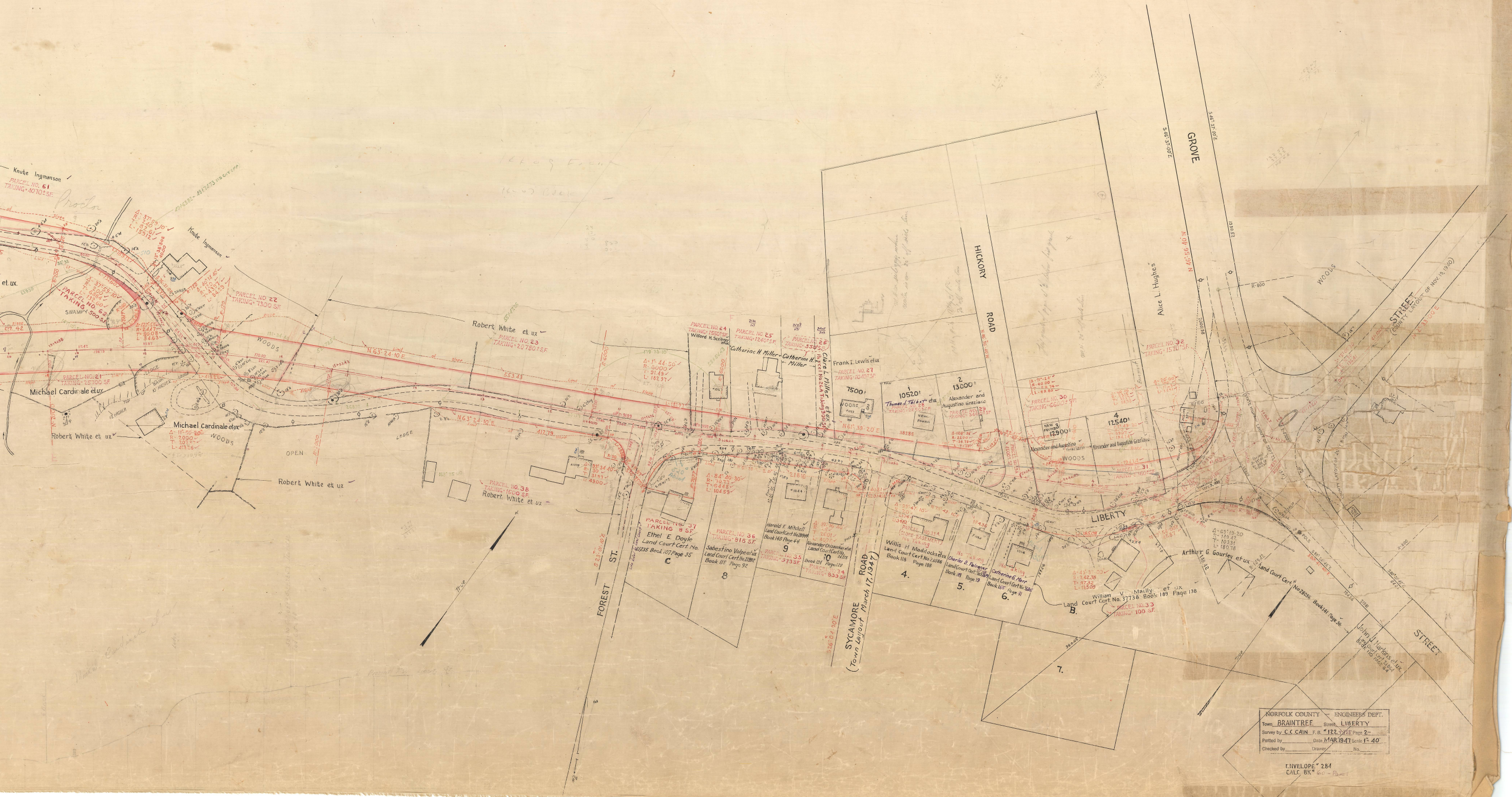
Knute Ingmanson
PARCEL NO. 61
TAKING = 4070± SF
Proctor
Δ = 37°59'10"
R = 240
T = 82.61
L = 159.12
Knute Ingmanson
et ux.
Δ = 37°59'10"
R = 200
T = 68.84
L = 132.60
PARCEL NO. 62
TAKING 500 S.F.
SWAMPY
Δ = 127°55'
R = 24.47
T = 50.08
L = 54.63
Δ = 40°14'40"
R = 120
T = 43.97
L = 84.29
PARCEL NO 22
TAKING = 7300 SF
WOODS
N 63°24'10" E
PARCEL NO. 21
TAKING = 25700 SF
LEDGE
10' HIGHER
12' HIGHER
Michael Cardinale et ux
Michael Cardinale et ux
Δ = 11°50'20"
R = 2000
T = 207.37
L = 413.26
WOODS
Robert White et ux
OPEN
LEDGE
Robert White et ux
Robert White et ux
PARCEL NO. 23
TAKING = 20780± SF
N 63°24'10" E
553.43
N 63°24'10" E
412.79
Δ = 93°34'40"
R = 30
T = 31.93
L = 49.00
PARCEL NO. 38
TAKING = 1500 SF
Robert White et ux
Δ = 1°44'50"
R = 6000
T = 91.49
L = 182.97
PARCEL NO. 24
TAKING = 1550± SF
Wilford H. Scribner et ux
PARCEL NO. 25
TAKING = 1240± SF
Catherine H. Miller
Catherine H. Miller
PARCEL NO. 26
TAKING = 550± SF
Clare L. Miller et ux
Parcel No 26A Taking 300 SF
Frank I. Lewis et ux
PARCEL NO. 27
TAKING = 1040± SF
N 61°39'20" E
7500±
WOODS
Δ = 84°40'30"
R = 70.77
T = 64.48
L = 104.59
PARCEL NO. 37
TAKING 8 SF
Ethel E. Doyle
Land Court Cert. No. 21235 Book 107 Page 35
C
PARCEL NO 36
TAKING = 816 SF
Sabestino Volpe et ux
Land Court Cert. No 22892
Book 115 Page 92
8
Harold F. Mitchell
Land Court Cert. No 28844
Book 145 Page 44
9
PARCEL NO 35
TAKING = 973 SF
Alexander Chizauskas et ux
Land Court Cert. No. 24728
Book 121 Page 128
10
PARCEL NO 34
TAKING = 839 SF
True
N
FOREST ST.
S 23°01'10" E
SYCAMORE ROAD
(Town Layout March 17, 1947)
S 26°04'20" E
1
10520±
Thomas J. Talbot et ux
PARCEL NO. 28
TAKING = 2850 SF
2
13000±
Alexander and Augustino Graziano
PARCEL NO. 29
TAKING = 360 SF
HICKORY ROAD
N 46°56'40" W
Δ = 71°24'
R = 40.00
T = 28.74
L = 49.85
PARCEL NO. 30
TAKING = 6600± SF
3
12900±
4
12540±
Alexander and Augustino Graziano
Alexander and Augustino Graziano
WOODS
PARCEL NO. 31
TAKING = 5360± SF
Alice L. Hughes
PARCEL NO. 32
TAKING = 1570± SF
Δ = 99°47'10"
PARCEL NO 33A
(SLOPE EASEMENT)
No Taking
Willis H. Maddocks et ux
Land Court Cert. No 23588
Book 118 Page 188
4.
No Taking
Charles B. Falconer
Land Court Cert. No 31659
Book 181 Page 19
5.
No Taking
Catherine G. Marr
Land Court Cert. No 36811
Book 185 Page 41
6.
LIBERTY
Δ = 43°37'00"
R = 242.38
T = 97.32
L = 185.09
William V. Mailly et ux
Land Court Cert. No. 37738 Book 189 Page 138
B.
PARCEL NO. 33
TAKING = 100 S.F.
7.
Δ = 69°19'20"
R = 149.42
T = 103.31
L = 180.78
Arthur G. Gourley et ux
Land Court Cert. No 28056 Book 141 Page 56
John J. Harkins et ux
Land Court Cert. 21864
Book 110 Page 64
GROVE
S 46°37'00" E
S 46°37'00" E
N 46°56'40" W
WOODS
R = 800
STREET
(COUNTY LAYOUT OF NOV. 19, 1940)
N 2°33'00" E
STATE HIGHWAY LAYOUT OF SEPT 23
COUNTY LAYOUT OF JULY 8, 1941
POLE
S 80°20'45" E
R = 800
STREET
True

NORFOLK COUNTY — ENGINEERS DEPT.
Town BRAINTREE Street LIBERTY
Survey by C.C. CAIN F.B. # 122 + 135 Page 2 –
Plotted by ________ Date MAR. 1947 Scale 1" = 40'
Checked by ________ Drawer ________ No. ________

ENVELOPE # 284
CALC. BK # 60 – Page 1