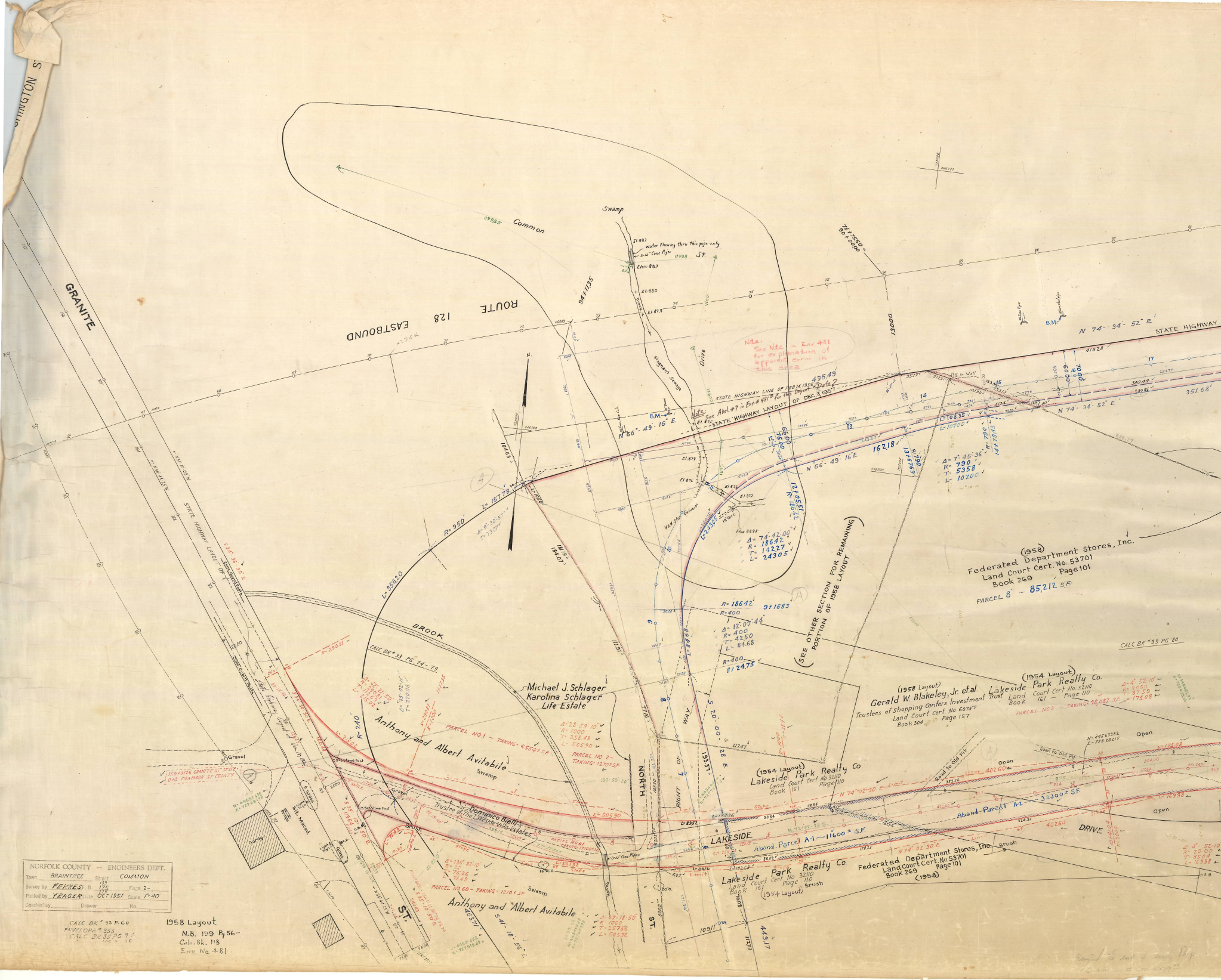

ROUTE 128 EASTBOUND
GRANITE ST.
STATE HIGHWAY LAYOUT OF
Common
Swamp
Water Flowing thru this pipe only
3-12" Conc Pipes
St.
Elev. 88.7
El 88.0
El 87.8
Brook
Stagnant Sewage
Drive
94+11.35
Note: See Note in Env. 481 for explanation of apparent error in this area
STATE HIGHWAY LINE OF FEB 14, 1956 ? Date ?
Note: See Abst. #9 in Env. #481B for this Layout
STATE HIGHWAY LAYOUT OF DEC. 3, 1957
N 66°-49'-16" E
495.49
B.M.
13000
STATE HIGHWAY
N 74°-34'-52" E
419.28
300.44
351.68
Δ= 7°-45'-36"
R= 790
T= 53.58
L= 107.00
162.18
12+05.51
R= 186.42
Δ= 74°-42'-09"
R= 186.42
T= 142.27
L= 243.05
4x4 Stn Culvert
18" Corr.
R= 950
L= 157.78
L= 356.20
(SEE OTHER SECTION FOR REMAINING PORTION OF 1958 LAYOUT)
R= 186.42
9+16.83
R= 400
Δ= 12°-07'-44"
R= 400
T= 42.50
L= 84.68
R= 400
8+24.75
(1958)
Federated Department Stores, Inc.
Land Court Cert. No. 53701
Book 269 Page 101
PARCEL 8 – 85,212 S.F.
CALC BK #93 PG 80
(1958 Layout)
Gerald W. Blakeley, Jr. et al.
Trustees of Shopping Centers Investment Trust
Land Court Cert. No. 60757
Book 304 Page 157
(1954 Layout)
Lakeside Park Realty Co.
Land Court Cert. No. 32110
Book 161 – Page 110
PARCEL NO 3 – TAKING = 98,087 S.F.
Δ= 4°-52'-10"
R= 2060
T= 87.59
L= 175.08
Road to Old Pit
Open
N= 445633.82
E= 728282.19
L= 175.08
L= 169.98
N 74°-02'-30" E
402.60
Aband. Parcel A-2 – 32300 ± S.F.
Aband. Parcel A-1 – 11600 ± S.F.
LAKESIDE DRIVE
Brush
(1954 Layout)
Lakeside Park Realty Co.
Land Court Cert. No. 32110
Book 161 Page 110
Federated Department Stores, Inc.
Land Court Cert. No. 53701
Book 269 Page 101
(1958)
NORTH ST.
RIGHT OF WAY
S 20°-00'-28" E
BROOK
CALC BK #93 PG. 74-79
Michael J. Schlager
Karolina Schlager
Life Estate
Anthony and Albert Avitabile
Swamp
PARCEL NO. 1 – TAKING = 6550 ± S.F.
Δ= 28°-59'-10"
R= 1000
T= 258.49
L= 505.90
PARCEL NO 2 – TAKING = 1270 ± S.F.
Δ= 42°-21'-50"
R= 290.81
T= 112.69
L= 215.02
R= 240
Dominico Bielli – Trustee of The Lakeside Villa Estates
PARCEL NO 61 – TAKING = 17100 ± S.F.
Gravel
Brush
3x3 Stone Post
Δ= 136°-32'-10"
R= 30
T= 75.26
L= 71.49
PARCEL NO 60 – TAKING = 1210 ± S.F.
Anthony and Albert Avitabile
S 41°-18'-56" E
403.71
Δ= 27°-18'-50"
R= 1060
T= 257.56
L= 505.32
S 35°-10'-50" E
Garage
Light & Sign
Grass
Grass
159+31.26 GRANITE ST. STATE = 0+10 COMMON ST. COUNTY
ST.

NORFOLK COUNTY – ENGINEERS DEPT.
Town BRAINTREE Street COMMON
Survey by FEKKES F.B. 199 175 176 Page 2-
Plotted by YEAGER Date OCT 1951 Scale 1"=40'
Checked by ______ Drawer ______ No. ______

CALC BK #93 P. 60
ENVELOPE #355
CALC BK 85 PG 91
" " 100 " 86

1958 Layout
N.B. 199 Pg 56-
Calc. Bk. 113
Env. No. 481

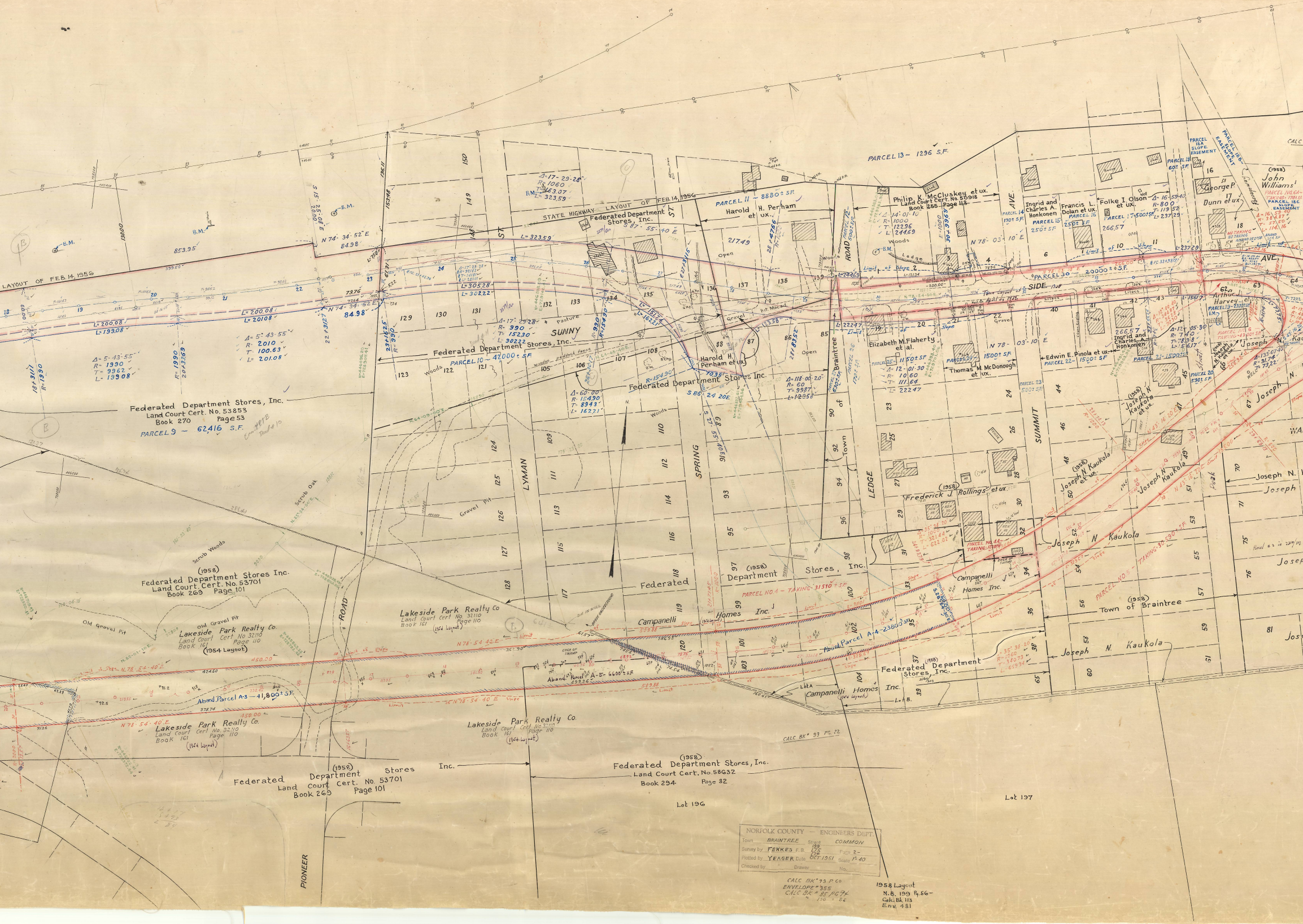
LAYOUT OF FEB. 14, 1956
STATE HIGHWAY LAYOUT OF FEB. 14, 1956
853.95
N 74-34-52 E 84.98
S 15-25-08 E 20.00
B.M.
Δ-17-29-28 R-1060 T-153.07 L-323.59
L=323.59
Federated Department Stores, Inc.
S 87-55-40 E
L=200.08 L=199.08
L=200.08 L=201.08
Δ=5-43-55 R-2010 T-100.63 L-201.08
Δ-5-43-55 R-1990 T-99.62 L-199.08
18+31.11 R=1990
R=1990 20+33.69
22+31.27
23+16.25 R=990
L=305.28 L=302.22
Δ-17-29-28 R-990 T-152.30 L-302.22
SUNNY
Pasture
Federated Department Stores, Inc.
PARCEL 10 ~ 42000± S.F.
Woods
wooden paddock fence
R=990 R=154.90
Federated Department Stores, Inc.
Land Court Cert. No. 53853
Book 270 Page 53
PARCEL 9 ~ 62,416 S.F.
Δ-60-00 R-154.90 T-89.43 L-162.21
L=151.74 L=162.21
R=154.90
Federated Department Stores Inc.
S 86-24-20E
70.39
Harold H. Perham et ux.
PARCEL 11 ~ 8880± S.F.
Harold H. Perham et ux.
217.49
Open
Gravel
Rit. Macad.
L=123.58
28+47.66
28+83.52
Δ-118-00-20 R-60 T-99.87 L-123.58
PARCEL 13 ~ 1296 S.F.
Philip K. McCluskey et ux.
Land Court Cert. No. 50918
Book 255 Page 118
Δ-14-01-10 R-1000 T-122.96 L-244.69
R-1000 30+99.69
Woods
Ledge
Limit of Slope
L=244.69
N 78-03-10 E
PARCEL 14 170± S.F.
Ingrid and Charles A. Honkonen
PARCEL 15 250± S.F.
Francis L. Dolan et ux.
PARCEL 16 250± S.F.
Folke I. Olson et ux.
PARCEL 17 500± S.F.
266.57
Δ-16-59-40 R-800 T-119.52 L-237.29
PARCEL 18 60± S.F.
PARCEL 18A SLOPE EASEMENT
PARCEL 18B ~ SLOPE EASEMENT
George P. Dunn et ux.
(1958) John Williams'
PARCEL NO. 6A ~ TAKING: 170± S.F.
PARCEL 18C SLOPE EASEMENT
Δ-16-59-40 R-384.87 T-57.50 L-114.16
NO TAKING
AVE.
PARCEL 30 ~ 20000± S.F.
SIDE
Town Layout of April 3, 1931
Lilacs
L=222.47
Elizabeth M. Flaherty et al.
PARCEL 25 ~ 1150± SF
Δ-12-01-30 R-1060 T-111.64 L-222.47
Thomas M. McDonough et ux.
PARCEL 24 ~ 1500± S.F.
Edwin E. Pinola et ux.
PARCEL 22 ~ 1500± SF
Ingrid and Charles A. Honkonen
PARCEL 21 ~ 1500± SF
266.57
Δ-12-00-40 R-344.87 T-36.28 L-72.30
Δ-12-05-30 R-740 T-78.38 L-156.17
L-156.17
PARCEL 20 590± S.F.
PARCEL 23 500± SF
Arthur J. Harvey et ux.
PARCEL 19 ~ 2370± SF
PARCEL NO. 6 TAKING: 4900± SF
Δ-133-07-40 R-31.74 T-73.22
Joseph N. Kaukola
(1958) Joseph N. Kaukola et ux.
N 43-16-20 E
Joseph N. Kaukola
Town of Braintree
PARCEL 27 630± SF
PARCEL 26 170± SF
ROAD
PARCEL 12 500± SF
Braintree
Town of
LEDGE
SUMMIT
AVE
LYMAN
ST
SPRING
ST
Street
Peak
(1958) Frederick J. Rollings et ux.
Δ-35-34-20 R-1000 T-321.48 L-622.02
PARCEL NO. 4A TAKING: 1200 SF
Joseph N. Kaukola
Campanelli Homes Inc.
PARCEL NO. 5 ~ TAKING: 30,590± S.F.
(1958) Town of Braintree
Joseph N. Kaukola
Δ-35-38-20 R-1060 T-340.73 L-659.34
(1958) Federated Department Stores, Inc.
Lot A Campanelli Homes Inc. (1954 Layout)
Lot B
(1958) Department Stores, Inc.
Federated
PARCEL NO. 4 ~ TAKING: 31510± SF
Campanelli Homes Inc.
Aband. Parcel A-4 ~ 23800± SF
Lakeside Park Realty Co
Land Court Cert. No. 32110
Book 161 Page 110
(1954 Layout)
Old Gravel Pit
Lakeside Park Realty Co.
Land Court Cert. No. 32110
Book 161 Page 110
(1954 Layout)
N 78-54-42 E
450.00
N 78-54-40 E
Aband. Parcel A-5 ~ 6600± SF
Aband. Parcel A-3 ~ 41,800± SF
Lakeside Park Realty Co.
Land Court Cert. No. 32110
Book 161 Page 110
(1954 Layout)
Lakeside Park Realty Co.
Land Court Cert. No. 32110
Book 161 Page 110
(1954 Layout)
Scrub Oak
Gravel Pit
Scrub Woods
(1958) Federated Department Stores Inc.
Land Court Cert. No. 53701
Book 269 Page 101
Old Gravel Pit
ROAD
PIONEER
(1958) Federated Department Stores Inc.
Land Court Cert. No. 53701
Book 269 Page 101
(1958) Federated Department Stores, Inc.
Land Court Cert. No. 58632
Book 294 Page 32
Lot 196
Lot 197
CALC BK # 93 PG 12
CALC

NORFOLK COUNTY — ENGINEERS DEPT.

Town BRAINTREE Street COMMON

Survey by FEKKES F.B. 199 175 174 Page 2-

Plotted by YEAGER Date OCT 1951 Scale 1"=40

Checked by ______ Drawer ______ No. ______

CALC BK # 93 P. 60
ENVELOPE # 355
CALC BK # 85 PG 94
" " 100 " 86

1958 Layout
N.B. 199 Pg. 56-
Calc. Bk 113
Env. 481

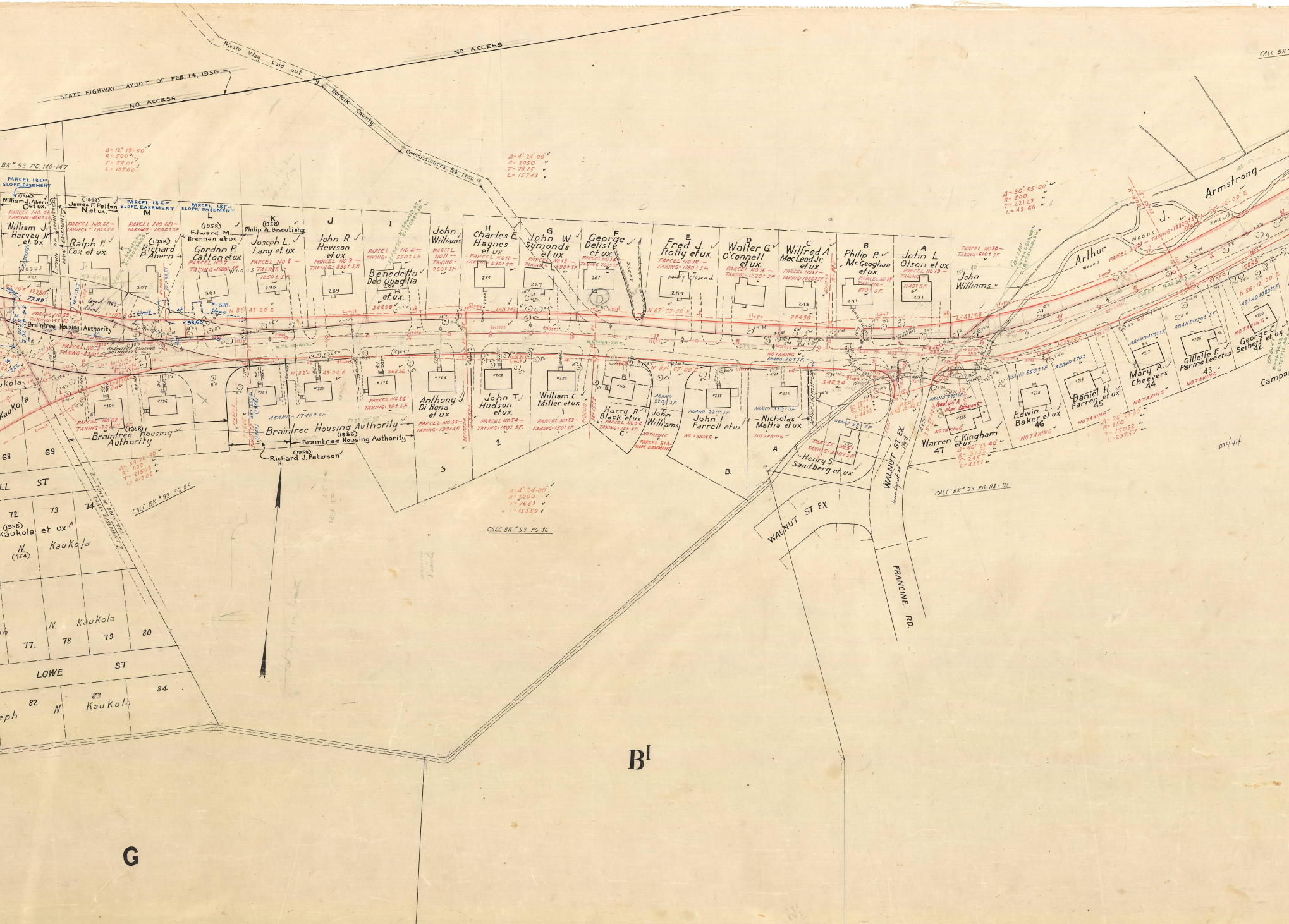
STATE HIGHWAY LAYOUT OF FEB. 14, 1956
NO ACCESS
NO ACCESS
Private Way Laid out by Norfolk County Commissioners Feb. 1900
CALC BK
BK # 93 PG. 140-147
Δ= 12° 13' 50"
R= 500
T= 54.01
L= 107.60
Δ= 4° 24' 00"
R= 2050
T= 78.75
L= 157.43
Δ= 30° 55' 00"
R= 800
T= 221.23
L= 431.68
PARCEL 18D~ SLOPE EASEMENT
(1958) William J. Ahern O et ux.
(1958) James F. Pelton N et ux.
PARCEL 18E~ SLOPE EASEMENT
PARCEL 18F~ SLOPE EASEMENT
PARCEL NO. 6B~ TAKING= 460± SF
William J. Harvey Jr. et ux
TOWN OF BRAINTREE DRAIN EASEMENT
PARCEL NO. 6C~ TAKING= 170± S.F.
Ralph F. Cox et ux.
M
PARCEL NO. 6D~ TAKING= 1500± SF
(1958) Richard P. Ahern
L
(1958) Edward M. Brennan et ux
Gordon P. Catton et ux.
PARCEL NO 7 ~ TAKING= 1500± SF
K
(1958) Philip A. Biscuti et ux.
Joseph L. Lang et ux.
PARCEL NO 8 ~ TAKING 1250± SF
WOODS
J.
John R. Hewson et ux
PARCEL NO 9 ~ TAKING= 830± SF
I
PARCEL NO 10 ~ TAKING= 550± SF
Benedetto Deo Quaglia et ux.
John Williams
PARCEL NO 11 ~ TAKING = 260± SF
H
Charles E. Haynes et ux
PARCEL NO 12 ~ TAKING= 530± SF
G
John W. Symonds et ux
PARCEL NO 13 ~ TAKING= 590± SF
F
George Delisle et ux.
PARCEL NO 14 ~ TAKING 760± SF
LEDGE
E
Fred J. Rotty et ux
PARCEL NO 15 ~ TAKING= 1180± SF
partly cleared
D
Walter G. O'Connell et ux.
PARCEL NO 16 ~ TAKING= 1220± SF
C
Wilfred A. MacLeod Jr. et ux
PARCEL NO 17 ~ TAKING= 1020± SF
B
Philip P. McGeoghan et ux.
PARCEL NO 18 ~ TAKING= 870± SF
A
John L. Olson et ux
PARCEL NO 19 ~ TAKING 1140± SF
PARCEL NO 20 ~ TAKING= 610± SF
John Williams
Arthur J. Armstrong
WOODS
PARCEL NO 21 ~ TAKING= 13320± SF
SWAMPY
321
307
301
295
289
283
273
267
261
255
243
241
231
N 82° 43' 00" E
N 87° 07' 00" E
N 56° 12' 00" E
N 62-34-20 E
N 78-00-40 E
N 85-54-20 E
Layout 1949 Aband.
B.M.
Limit of Slope
PARCEL NO 59 ~ TAKING= 4740 SF
Braintree Housing Authority
PARCEL NO 58 ~ TAKING= 8310± SF
BRAINTREE HOUSING AUTHORITY
Kaukola
PARCEL NO 57 ~ TAKING= 2520± SF
(1958) Braintree Housing Authority
#304
#296
#284
#280
#272
#264
#258
#252
#248
#238
#232
#230
#228
#224
#218
#212
#206
#200
ABAND= 1740± SF
Braintree Housing Authority
(1958) Braintree Housing Authority
(1958) Richard J. Peterson
PARCEL NO 56 TAKING= 30± SF
Anthony J. Di Bona et ux
PARCEL NO 55 ~ TAKING= 190± SF
3
John T. Hudson et ux.
PARCEL NO 54 ~ TAKING= 150± SF
2
William C. Miller et ux
1
PARCEL NO 53 ~ TAKING= 150± SF
Harry R. Black et ux
PARCEL NO 52 TAKING= 10± SF
C
ABAND 220± SF
John Williams
NO TAKING
PARCEL 51A ~ SLOPE EASEMENT
ABAND 220± SF
John F. Farrell et ux
NO TAKING
B.
NO TAKING
ABAND 30± SF
ABAND 330± SF
Nicholas Mattia et ux
NO TAKING
A
Arthur J. Armstrong
346.24
ABAND 90± SF
PARCEL NO 51 TAKING= 300± SF
Henry S. Sandberg et ux
WALNUT ST. EX
Town Layout of 1943
WALNUT ST EX
FRANCINE RD.
ABAND 330± SF
Parcel 50 A Slope Easement
NO TAKING
Warren C. Kingham et ux
47
Δ= 66° 23' 40"
R= 37.55
T= 24.57
L= 43.51
ABAND 850± SF
Edwin L. Baker et ux
46
NO TAKING
ABAND 570± SF
Daniel H. Farren et ux
45
NO TAKING
Δ= 20° 03' 30"
R= 850
T= 150.32
L= 297.57
ABAND 450± SF
Mary A. Cheevers
44
NO TAKING
ABAND 730± SF
Gillette F. Parmelee et ux
43
NO TAKING
ABAND 1080± SF
NO TAKING
George C. Seibert et ux
42
Campa
3232/414
CALC BK # 93 PG. 88-91
68
69
L
ST.
72
73
74
(1958) Kaukola et ux
N. Kaukola
(1954)
Δ= 39° 26' 40"
R= 600
T= 215.09
L= 413.06
CALC BK # 93 PG 84
TOWN OF BRAINTREE DRAIN EASEMENT
Δ= 4° 24' 00"
R= 2000
T= 76.83
L= 153.59
CALC BK # 93 PG 86
N. Kaukola
77
78
79
80
LOWE ST.
82
N
83
Kaukola
84
eph
B'
G

NORFOLK COUNTY — ENG
Town BRAINTREE Street
Survey by FEKKES F.B. 175, 177, 199
Plotted by YEAGER Date OCT 1951
Checked by ______ Drawer ______

CALC BK # 93 P. 60
ENVELOPE # 355
CALC BK 85 PG 9
" " 100 " 86

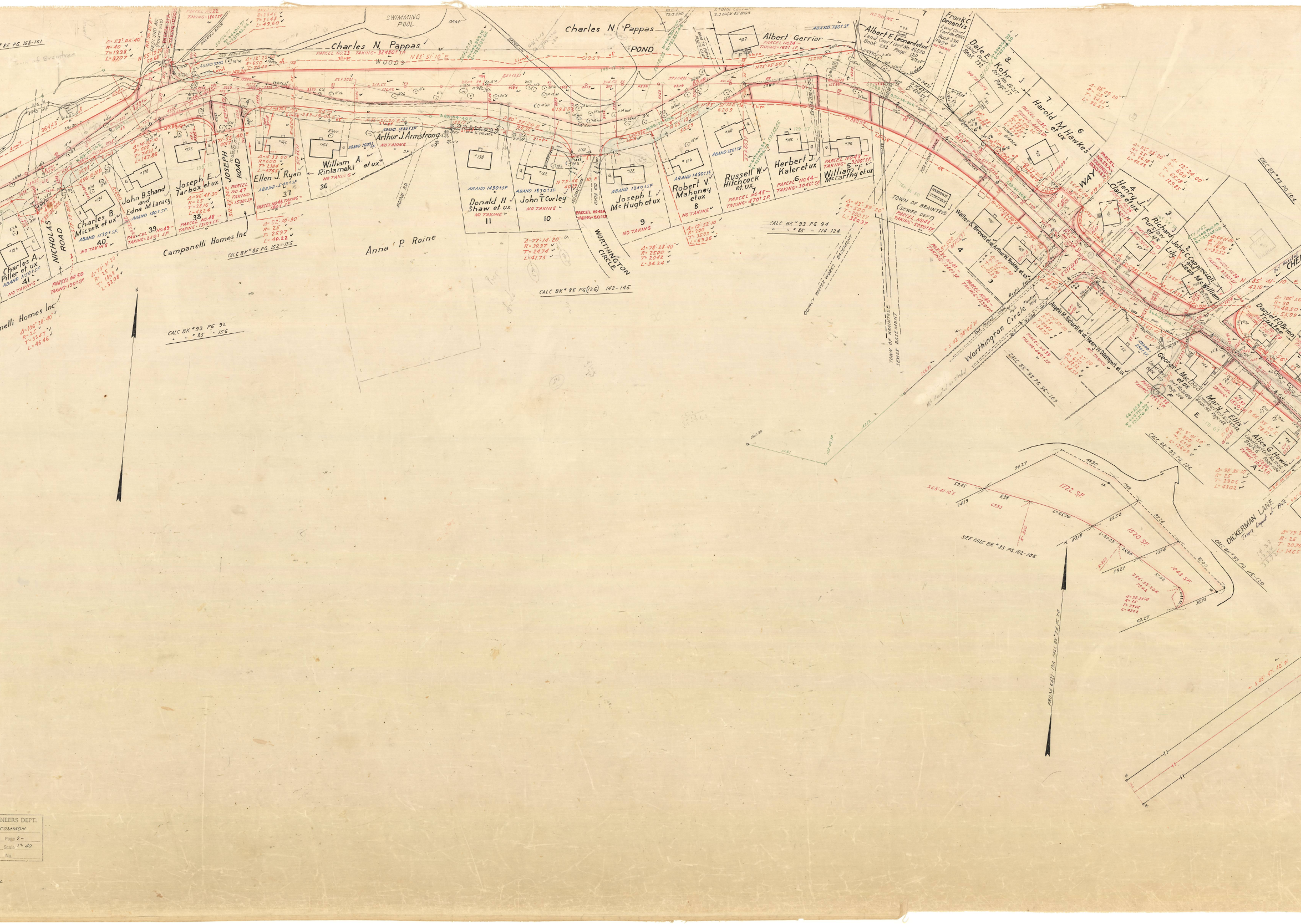

85 PG. 158-161
Town of Braintree
Δ=53°05'40"
R=40
T=19.98
L=37.07
HEDLUND AVE (PRIVATE WAY)
N55°13'20"
50.68
PARCEL 21A TAKING=1200±SF
PARCEL NO 22 TAKING-180±SF
R=25.46
T=37.48
L=49.60
DIVERTED BROOK
OLD BROOK BED
ABAND 370±
Δ=12°22'00"
R=650
T=70.42
WOODS
36443
Limit
SWIMMING POOL
DAM
Charles N Pappas
PARCEL NO.23 TAKING=32480±SF
slope
N83°51'10"E
WOODS
BROOK
Charles N. Pappas
POND
619.59
STONE CULVERT 2.3 HIGH 4.5 WIDE
30 C.I. THIS END
ROAD TO PAPPAS HEALTH CAMP
Albert Gerrior
PARCEL NO.24 TAKING=160±SF
ABAND 780±SF
N75°05'50"E
157.70
Albert F. Leonard et ux
Land Court Cert No 46520
Book 233 Page 120
NO TAKING
7
Frank C Desantis
Land Court Cert No 47021
Book 236 Page 21
NO TAKING
Dale E. Kohr
Land Court Cert No 46217
Book 232 Page 17
8
7
Harold M Hawkes et ux
6
PARCEL NO25 TAKING=440±SF
FLOWER GARDEN
PARCEL NO.25A TAKING=1530±SF
WAY
Δ=88°09'20"
R=25
T=24.21
L=38.47
Δ=92°38'20"
R=25
T=26.18
L=40.42
Δ=12°24'00"
R=600
T=65.18
L=129.85
CALC BK #93 PG 104
4
Henry J. Clare et ux
PARCEL NO.26 TAKING=530±SF
3
Richard Purslow et ux
PARCEL NO 27 TAKING=900±SF
2
John C Caparcioli and Jean McWilliam
Lily
PARCEL NO 28 TAKING=2830±SF
Δ=64°01'40"
R=30
T=18.76
L=33.52
N85°41'10"E
43.16
Not Accepted
CHE
Daniel F. O'Brien Trustee
PARCEL NO.29 TAKING=570±SF
Δ=106°56'
R=30
T=40.50
L=55.99
Charles A. Piller et ux
ABAND 1150±SF
41
NO TAKING
NICHOLAS ROAD
PARCEL NO 50 TAKING=190±SF
Δ=73°31'20"
R=25
T=18.68
L=32.08
Charles B. Miczek et ux
ABAND 1130±SF
40
NO TAKING
John B. Shand and Edna M Laracy
ABAND 180±SF
PARCEL NO.49 TAKING=250±SF
39
Δ=14°07'10"
R=600
T=74.31
L=147.86
Joseph E. Tarbox et ux
Δ=96°48'30"
R=25
T=28.16
L=42.24
38
PARCEL NO.48 TAKING=1310±SF
JOSEPH ROAD
TO GRAVEL PIT
PARCEL NO 47 TAKING=1530±SF
Ellen J. Ryan
ABAND=540±SF
37
PARCEL NO46 TAKING=180±SF
Δ=4°33'00"
R=600
T=23.84
L=47.65
Δ=92°10'30"
R=25
T=25.97
L=40.22
William A. Rintamaki et ux
NO TAKING
36
Arthur J. Armstrong
ABAND 1880±SF
ABAND 1600±SF
NO TAKING
S89°19'00"E
N86°21'20"E
S88°54'40"E
ROINE RD.
Campanelli Homes Inc
CALC BK #85 PG. 152-155
Anna P. Roine
Campanelli Homes Inc
Δ=106°28'40"
R=25
T=33.47
L=46.46
CALC BK #93 PG 92
" " #85 " 156
N.
Donald H Shaw et ux
ABAND 1490±SF
NO TAKING
11
John T. Curley
ABAND 1830±SF
NO TAKING
10
S80°37'20"E
96.36
N79°46'30"E
40.29
OLD ROAD
PARCEL NO45A TAKING=80±SF
WORTHINGTON CIRCLE
Δ=77°14'20"
R=30.97
T=24.74
L=41.75
CALC BK #85 PG(126) 142-145
Joseph L McHugh et ux
ABAND 1340±SF
9
NO TAKING
Δ=78°28'40"
R=25.00
T=20.42
L=34.24
Robert V. Mahoney et ux
ABAND 1490±SF
8
NO TAKING
Δ=19°52'10"
R=200
T=35.03
L=69.36
N55°13'30"E
55.59
Russell W. Hitchcock et ux
ABAND 350±SF
7
PARCEL NO45 TAKING=470±SF
Herbert J. Kaler et ux
6
PARCEL NO.44 TAKING=3040±SF
William F. McCarthy et ux
5
PARCEL NO43 TAKING=3200±SF
L=380.97
Δ=43°39'20"
R=500
T=200.27
L=380.97
CALC BK #93 PG 94
" " #85 " 114-124
QUINCY WATER WORKS EASEMENT
TOWN OF BRAINTREE SEWER EASEMENT
PUMPING STATION
TOWN OF BRAINTREE (SEWER DEPT)
PARCEL NO42 TAKING=5050±SF
PEA STONE DRIVE
BOULDERS
Walter S. Brown et ux
4
PARCEL NO41 TAKING=1240±SF
Arthur W. Rodday et ux
Δ=54°37'30"
R=25
T=27.10
L=41.29
3
PARCEL NO40 TAKING=1230±SF
Rustic Fence
Worthington Circle
Bit. Placed Wall
Planting Strip
S42°08'00"W
Not Accepted as staked
CALC BK #93 PG. 96-103
Angelo M. Richardi et ux
Δ=79°37'50"
R=25
T=20.84
L=34.75
PARCEL NO 39 TAKING=440±SF
Henry W. Davenport et ux
NO TAKING
Δ=7°27'00"
R=650
T=42.32
L=84.52
ABAND=850±SF
S65°41'10"E
George L. MacLeod et ux
Land Court Cert No 31400
Book 157 Page 200
PARCEL NO38 TAKING=1721±SF
F
E
Mary T. Ellis
Land Court Cert No 32942
Book 165 Page 142
PARCEL NO 37 TAKING=1520±SF
Alice G. Howie
Land Court Cert No 1006
Book 6 Page 1006
PARCEL NO 36 TAKING=1043±SF
A
Δ=9°01'50"
R=800
T=63.18
L=126.09
Δ=98°35'10"
R=25
T=29.06
L=43.02
CALC BK #93 PG. 106
DICKERMAN LANE
Town Layout of 1942
CALC BK #93 PG 116-120
Δ=79°
R=25
T=20.76
L=34.65
1722 SF
1520 SF
1043 SF
S65°41'10"E
L=65.70
L=60.39
S56°35'20"E
78.42
Δ=98°35'10"
R=25
T=29.06
L=43.02
SEE CALC BK #85 PG. 102-106
N.
FROM GARL 13A CALC BK #74 PG 74

NEERS DEPT.
COMMON
Page 2-
Scale 1"=40
No.

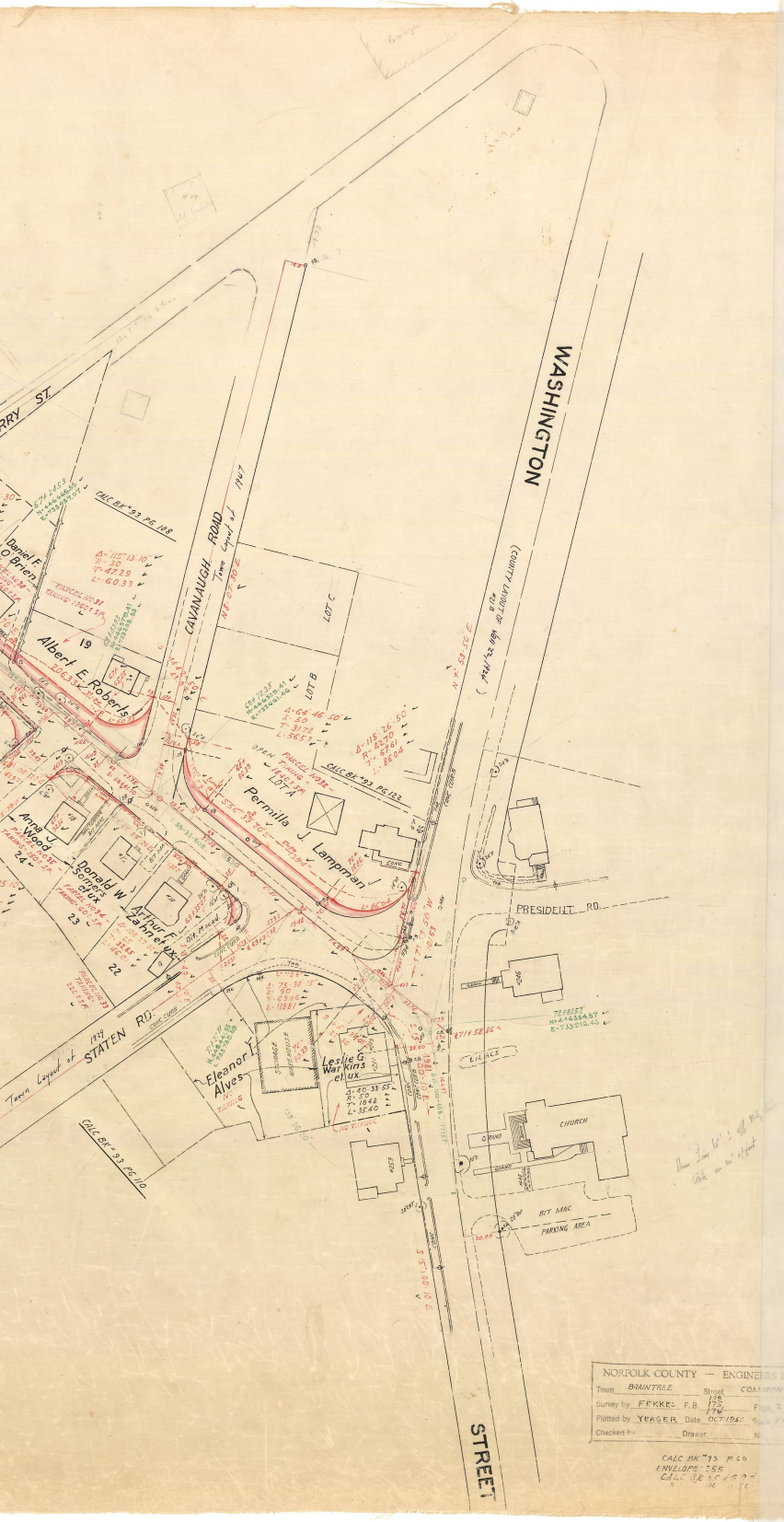

WASHINGTON
STREET
(COUNTY LAYOUT OF 1924)
N 7° 53' 50" E
CAVANAUGH ROAD
Town Layout of 1947
N 8° 07' 30" E
RRY ST.
STATEN RD.
Town Layout of 1929
PRESIDENT RD.
CALC BK #93 PG 108
CALC BK #93 PG 122
CALC BK #93 PG 110
Daniel F. O'Brien
Albert E. Roberts
19
PARCEL NO 31
TAKING - 1960± S.F.
Δ = 115° 13' 10"
R = 30
T = 47.29
L = 60.33
67+24.53
N = 446665.55
E = 733457.07
68+83.93
N = 446579.41
E = 733588.53
LOT A
LOT B
LOT C
69+72.35
N = 446525.41
E = 733661.46
Δ = 64° 46' 50"
R = 50
T = 31.72
L = 56.53
Δ = 115° 26' 50"
R = 42.70
T = 67.61
L = 86.04
OPEN
PARCEL NO 32
TAKING - 1840± S.F.
Permilla J. Lampman
S 56° 39' 20" E
L = 86.04
Anna J. Wood
PARCEL NO 35
TAKING - 150± S.F.
24
Donald W. Somers et ux
PARCEL NO 34
TAKING - 60± S.F.
23
Arthur F. Zahn et ux
Δ = 105° 27' 00"
R = 25
T = 32.85
L = 46.01
22
Bit. Macad.
CONC CURB
S 55-33-50 E
L = 118.81
Δ = 75° 38' 15"
R = 90
T = 69.86
L = 118.81
71+27.71
N = 446444.55
E = 733789.59
Eleanor I. Alves
NO TAKING
STORAGE
WAREHOUSE
Leslie G. Watkins et ux
Δ = 40° 38' 55"
R = 50
T = 18.48
L = 35.40
NO TAKING
#251
#259
#246
72+81.52
N = 446354.57
E = 733010.45
71+58.86
LILACS
S 15° 00' 10" E
CHURCH
GRAND
BIT MAC
PARKING AREA
CONC

NORFOLK COUNTY — ENGINEERS DEPT.

Town BRAINTREE Street COMMON

Survey by FEKKES F.B. 199 175 174 Page 2

Plotted by YEAGER Date OCT 1951 Scale 1" = 40

Checked by ______ Drawer ______ No. ______

CALC BK #93 P. 60
ENVELOPE #255
CALC BK 85 PG 9
" " 100 " 86