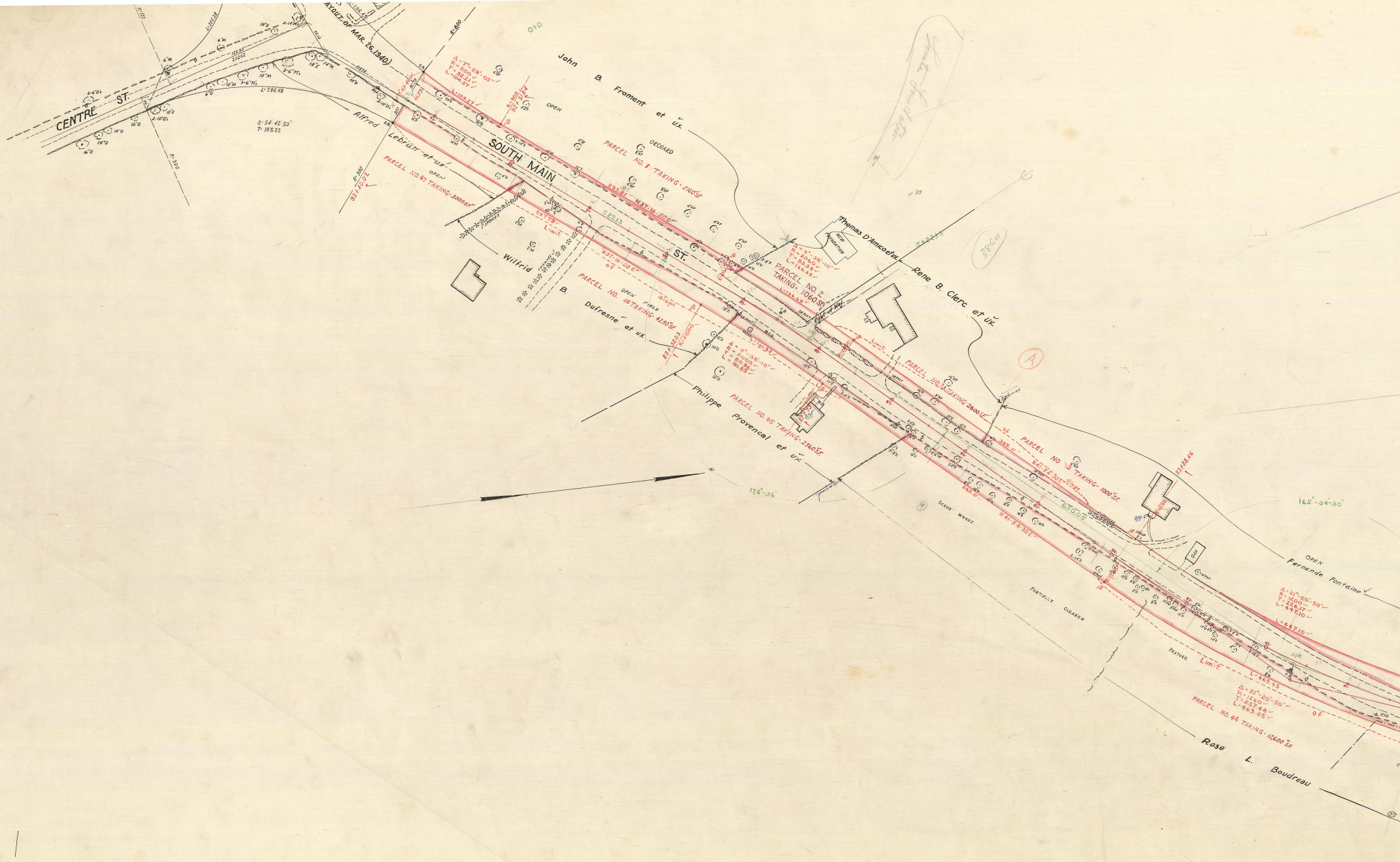
CENTRE ST.
SOUTH MAIN ST.
LAYOUT OF MAR. 26, 1940
Δ-54°-42'-50"
T-155.22
L-286.48
R-300
R-120
R-800
0+0
John B. Froment et ux
OPEN
ORCHARD
Alfred Lebrun et ux
Δ-7°-28'-05"
R-800
T-52.21
L-104.27
L-104.27
92+31.84
93+40.02
R-380
PARCEL NO. 1 TAKING-2160 S.F.
293.81
N37-16-20E
5+22.13
PARCEL NO. 47 TAKING-3300 S.F.
397.79
Limit
N37-16-20E
of
Wilfrid B. Dufresne et ux
OPEN FIELD
Slope
PARCEL NO. 46 TAKING-4250 S.F.
R-2000
Δ-4°-38'-10"
R-2000
T-80.96
L-161.83
L-161.83
Thomas D'Amico et ux
NEW FOUNDATION
Δ-4°-38'-10"
R-2060
T-83.39
L-166.69
PARCEL NO. 2 TAKING-1060 S.F.
L-166.69
Right of Way
5+22.13
Rene B. Clerc et ux
Limit
PARCEL NO. 2A TAKING-2800 S.F.
Philippe Provencal et ux
PARCEL NO. 45 TAKING-2560 S.F.
BM
176°-36'
385.11
of
PARCEL NO. 3 TAKING-1000 S.F.
N41-54-30E
Slope
650.05
SCRUB WOODS
385.11
N41-54-30E
83+88.66
BM
GAR
165°-34'-30"
OPEN
Fernande Fontaine
PARTIALLY CLEARED
PASTURE
Δ-21°-20'-50"
R-1200
T-226.17
L-447.10
L-447.10
spk.
Limit
L-469.45
Δ-21°-20'-50"
R-1260
T-237.48
L-469.45
of
PARCEL NO. 44 TAKING-12600 S.F.
Rose L. Boudreau
A
38+00

NORFOLK COUNTY — ENGINEERS DEPT.

Town	Bellingham	Street	South Main		
Survey by	Fekkes	F. B.	146	Page	2-
Plotted by	Fekkes	Date	Nov. 1949	Scale	40
Checked by		Drawer		No.	

Calc. Bk.:# 62
Envelope # 319

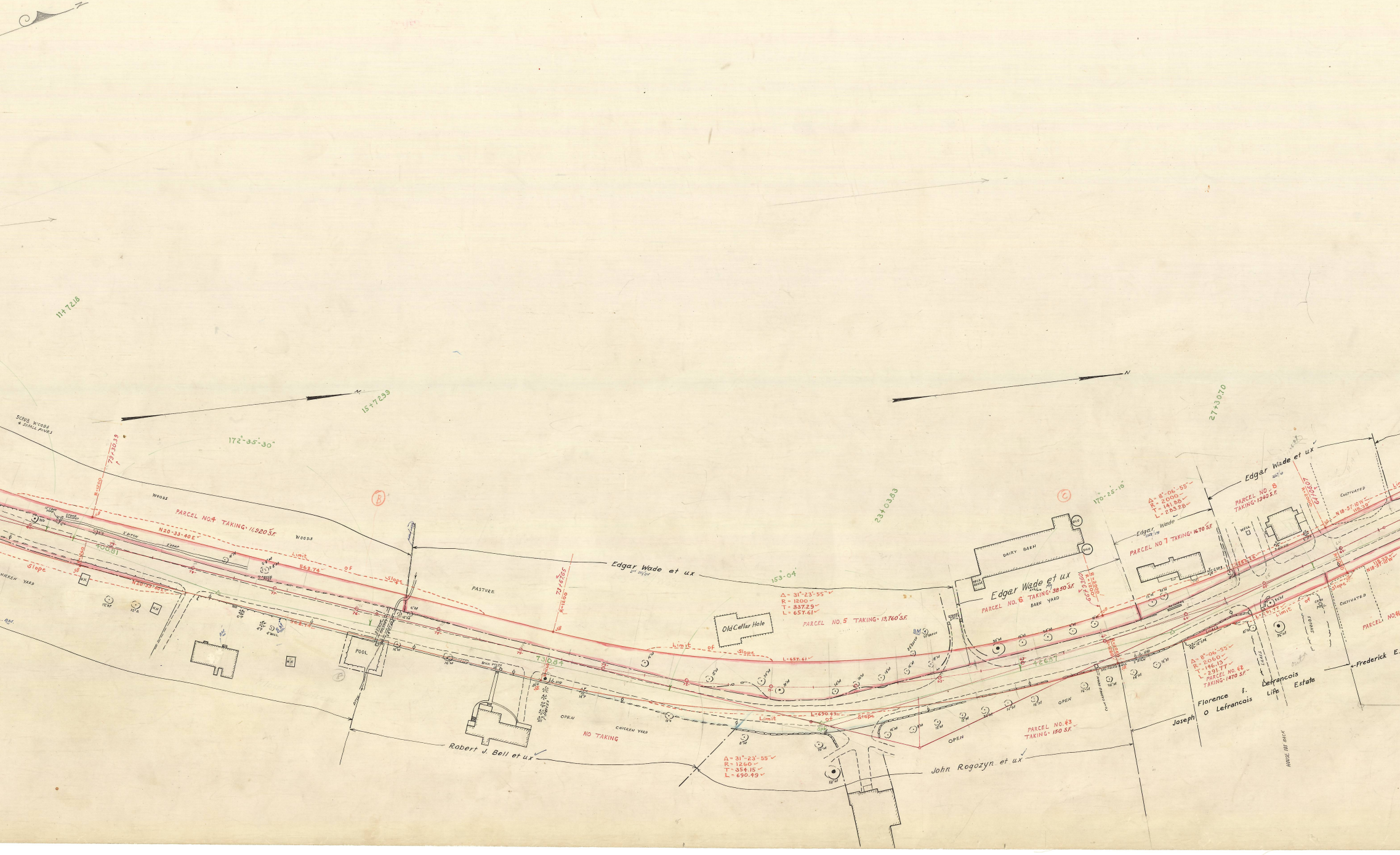
11+72.18
15+72.99
SCRUB WOODS
& SMALL PINES
172°-35'-30"
79+30.39
R=1200
WOODS
B
PARCEL NO.4 TAKING 11,920 S.F.
N20-33-40E
WOODS
400.81
Limit of Slope
562.74
Slope
CHICKEN YARD
N20-33-40E
W.H.
12"AP
12"A
W.H.
BM
6"P
4"WILL
562.74
POOL
W.H.
PASTURE
73+67.65
R=1200
Edgar Wade et ux
153-04'
23+03.83
Δ=31°-23'-55"
R=1200
T=337.29
L=657.61
Old Cellar Hole
PARCEL NO.5 TAKING 13,760 S.F.
BM
Limit of Slope
L=657.61
730.84
BRICK POSTS
OPEN
CHICKEN YARD
NO TAKING
L=690.49
Limit of Slope
Robert J. Bell et ux
Δ=31°-23'-55"
R=1260
T=354.15
L=690.49
John Rogozyn et ux
C
170-25-10"
27+30.70
DAIRY BARN
SILO
SILO
MILK ROOM
Edgar Wade et ux
PARCEL NO.6 TAKING 3850 S.F.
BARN YARD
67+93.60
R=2000
R=1200
Δ=8°-06'-55"
R=2000
T=141.88
L=283.28
Edgar Wade
PARCEL NO 7 TAKING 1670 S.F.
Edgar Wade et ux
PARCEL NO. 8
TAKING 1340 S.F.
WELL
64+06.07
R=2000
CULTIVATED
N18-57-10W
118.39
L=283.28
426.87
OPEN
LILACS
Δ=8°-06'-55"
R=2060
T=146.13
L=291.77
PARCEL NO. 42
TAKING 1470 S.F.
L=291.77
Limit of Slope
SHRUBS
CULTIVATED
118.39
N18-57-10W
PARCEL NO.4
PARCEL NO.43
TAKING 150 S.F.
OPEN
Florence I. Lefrancois Life Estate
Joseph O Lefrancois
Frederick E.
HOUSE 185' BACK

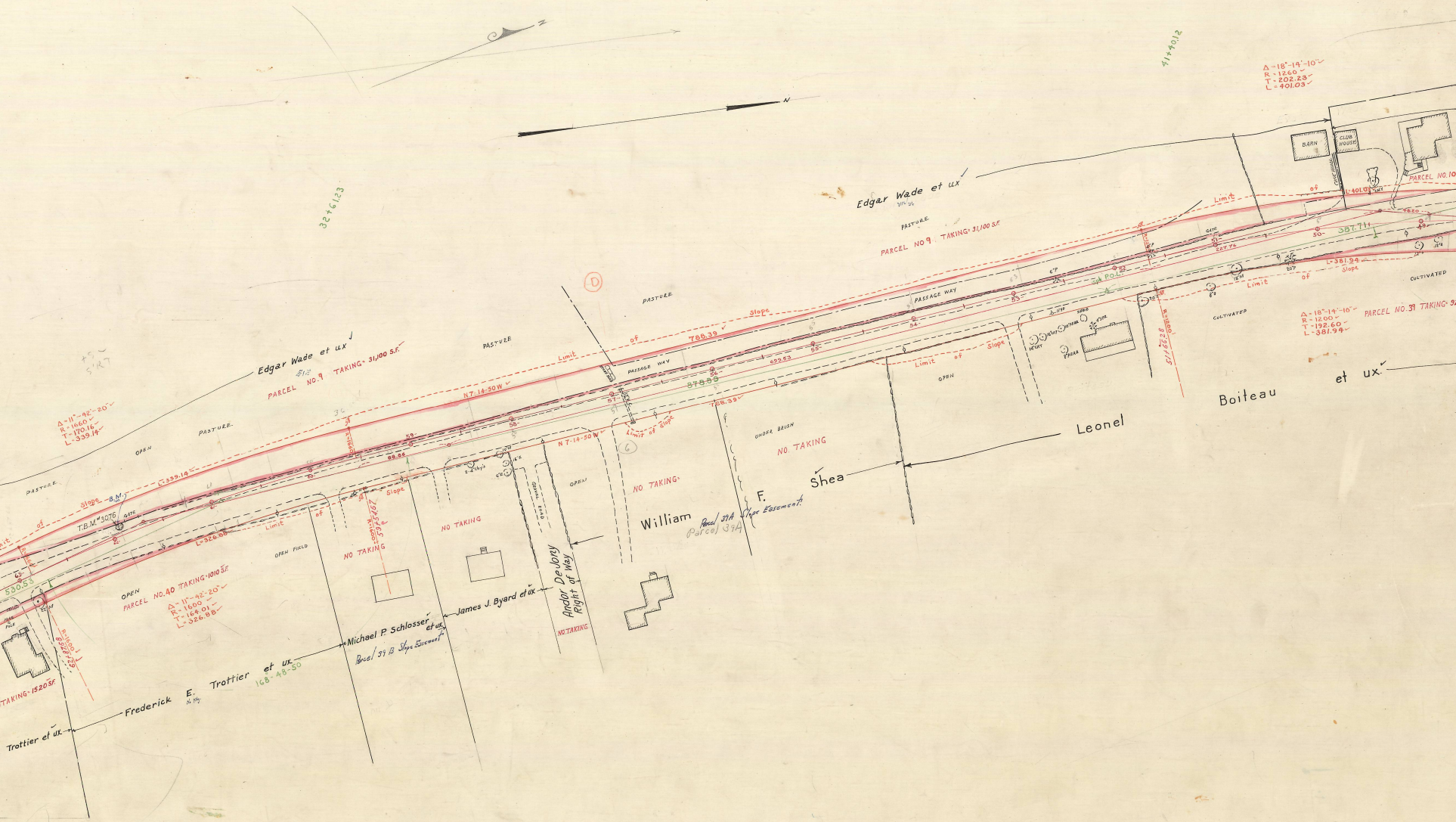
N
N
32+61.23
41+40.12
Edgar Wade et ux
PASTURE
PARCEL NO.9 TAKING=31,100 S.F.
Edgar Wade et ux
PARCEL NO.9 TAKING=31,100 S.F.
PASTURE
OPEN
PASTURE
Δ=11°-42'-20"
R=1660
T=170.16
L=339.14
L=339.14
Slope
B.M.
T.B.M. #3076
GATE
Limit of Slope
530.53
R=1660
N 7-14-50 W
88.86
59
58
57
56
55
54
53
52
51
50
49
788.39
699.53
878.89
788.39
N 7-14-50 W
PASSAGE WAY
PASSAGE WAY
PASTURE
PASTURE
D
6
Limit of Slope
Limit of Slope
Limit of Slope
L=326.88
OPEN FIELD
OPEN
PARCEL NO.40 TAKING=1010 S.F.
Δ=11°-42'-20"
R=1600
T=164.01
L=326.88
R=1600
62+87.68
TAKING=1520 S.F.
59+54.67
R=1600
NO TAKING
NO TAKING
NO TAKING
NO TAKING
NO TAKING
NO TAKING
2-4" chy's
GRAVEL ROAD
OPEN
UNDER BRUSH
OPEN
Trottier et ux
Frederick E. Trottier et ux
168-48-50
Michael P. Schlosser et ux
Parcel 39 B Slope Easement
James J. Byard et ux
Andor DeJony Right of Way
William F. Shea
Parcel 39A Slope Easement
Parcel 39A
Leonel Boiteau et ux
Δ=18°-14'-10"
R=1260
T=202.23
L=401.03
BARN
CLUB HOUSE
PARCEL NO.10
L=401.03
Limit of Slope
GATE
227.76
387.71
Spk P.O.L.
L=381.94
Slope
Limit
CULTIVATED
CULTIVATED
R=1200
51+66.28
Δ=18°-14'-10"
R=1200
T=192.60
L=381.94
PARCEL NO.31 TAKING=

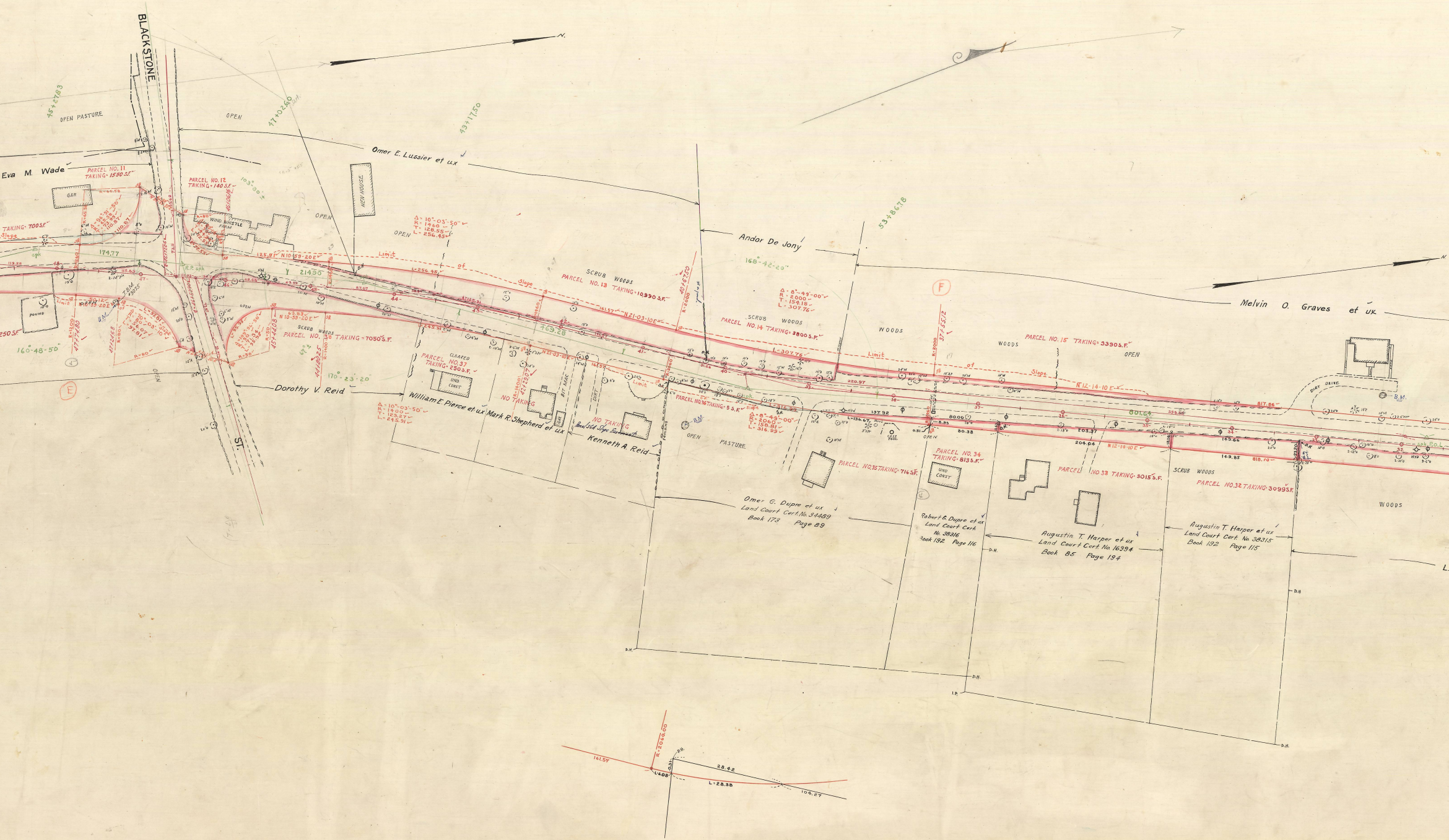
BLACKSTONE
ST.
N.
45+27.83
OPEN PASTURE
OPEN
47+02.60
49+17.50
Omer E. Lussier et ux
Eva M. Wade
PARCEL NO. 11
TAKING = 1550 S.F.
PARCEL NO. 12
TAKING = 140 S.F.
103°-30'±
GAR
WIND WHISTLE FARM
HEN HOUSE
TAKING = 700 S.F.
Slope
POUND
250 S.F.
174.77
Y 214.90
125.91 N10-59-20E
Limit of Slope
Δ = 10°-03'-50"
R = 1460
T = 128.55
L = 256.45
Δ = 96°-51'-50"
R = 65.58
T = 73.95
L = 110.87
Δ = 70°-03'-10"
R = 80
T = 56.07
L = 97.81
T.B.M. #3075
B.M.
160°-48'-50"
E
47+71.80
47+24.68
45+44.08
44+80.25
R = 1200
R = 1400
SCRUB WOODS
PARCEL NO. 38 TAKING = 7050 S.F.
63.83 N10-59-20E
170°-23'-20"
Dorothy V. Reid
CLEARED
PARCEL NO. 37
TAKING = 250 S.F.
UND CONST
Δ = 10°-03'-50"
R = 1400
T = 123.27
L = 245.91
William E. Pierce et ux
Mark R. Shepherd et ux
NO TAKING
42+29.07
BIT MAC
DIRT
NO TAKING
Kenneth A. Reid
469.28
SCRUB WOODS
PARCEL NO. 13 TAKING = 10,990 S.F.
161.57 N21-03-10E
40+67.50
R = 2000
Andor De Jony
53+86.78
168°-42-20"
F
Δ = 8°-49'-00"
R = 2000
T = 154.18
L = 307.76
PARCEL NO. 14 TAKING = 3800 S.F.
WOODS
37+55.12
PARCEL NO. 36 TAKING = 5 S.F.
Δ = 8°-49'-00"
R = 2060
T = 158.81
L = 316.99
OPEN PASTURE
CESS POOL
B.M.
PARCEL NO. 35 TAKING = 716 S.F.
PARCEL NO. 34
TAKING = 813 S.F.
UND CONST
220.97
137.92
80.00
80.38
203.37
204.04
801.64
817.86
818.70
149.66
149.85
N12-14-10E
PARCEL NO. 15 TAKING = 3390 S.F.
OPEN
Melvin O. Graves et ux
DIRT DRIVE
B.M.
PARCEL NO 33 TAKING = 3015 S.F.
SCRUB WOODS
PARCEL NO. 32 TAKING = 3099 S.F.
WOODS
spk. P.O.L.
HYD
Omer G. Dupre et ux
Land Court Cert. No. 34489
Book 173 Page 89
Robert G. Dupre et ux
Land Court Cert.
No. 38316
Book 192 Page 116
Augustin T. Harper et ux
Land Court Cert. No. 16394
Book 85 Page 194
Augustin T. Harper et ux
Land Court Cert. No. 38315
Book 192 Page 115
D.H.
I.P.
161.57
R = 2060.00
28.42
L = 28.38
104.27
L = 6.08

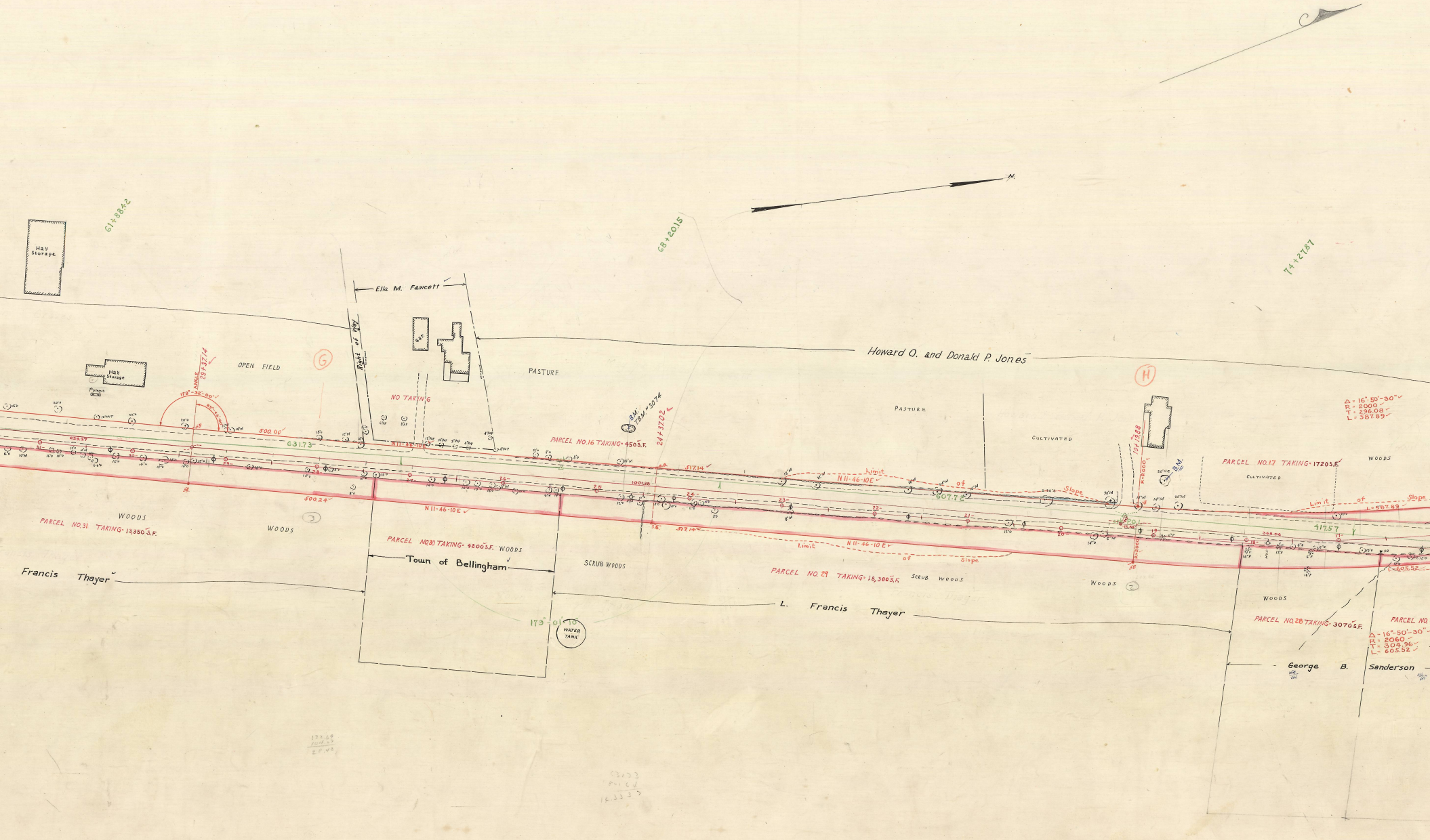
N.
61+88.42
68+20.15
74+27.87
Hay Storage
Hay Storage
Pumps
Ella M. Fawcett
Right of Way
Gar.
Howard O. and Donald P. Jones
OPEN FIELD
G
PASTURE
NO TAKING
PASTURE
CULTIVATED
H
ANGLE 29+37.14
179°-32'-00"
85°-46'-00"
500.00
631.73
N11-46-10E
PARCEL NO.16 TAKING: 450 S.F.
B.M. T.B.M.=307.4
24+37.02
517.14
1001.88
Limit of Slope
N11-46-10E
607.72
19+19.88
R=2000
B.M.
PARCEL NO.17 TAKING: 1720 S.F.
CULTIVATED
WOODS
Δ=16°-50'-30"
R=2000
T=296.08
L=587.89
Limit of Slope
L=587.89
417.57
368.06
L=605.52
500.24
N11-46-10E
WOODS
PARCEL NO.31 TAKING: 13,350 S.F.
WOODS
PARCEL NO.30 TAKING: 4800 S.F.
WOODS
Town of Bellingham
SCRUB WOODS
Limit of Slope
N11-46-10E
R=2060
PARCEL NO.29 TAKING: 18,300 S.F.
SCRUB WOODS
WOODS
WOODS
PARCEL NO.28 TAKING: 3070 S.F.
PARCEL NO
Δ=16°-50'-30"
R=2060
T=304.96
L=605.52
Francis Thayer
L. Francis Thayer
179°-01'-10"
WATER TANK
George B. Sanderson

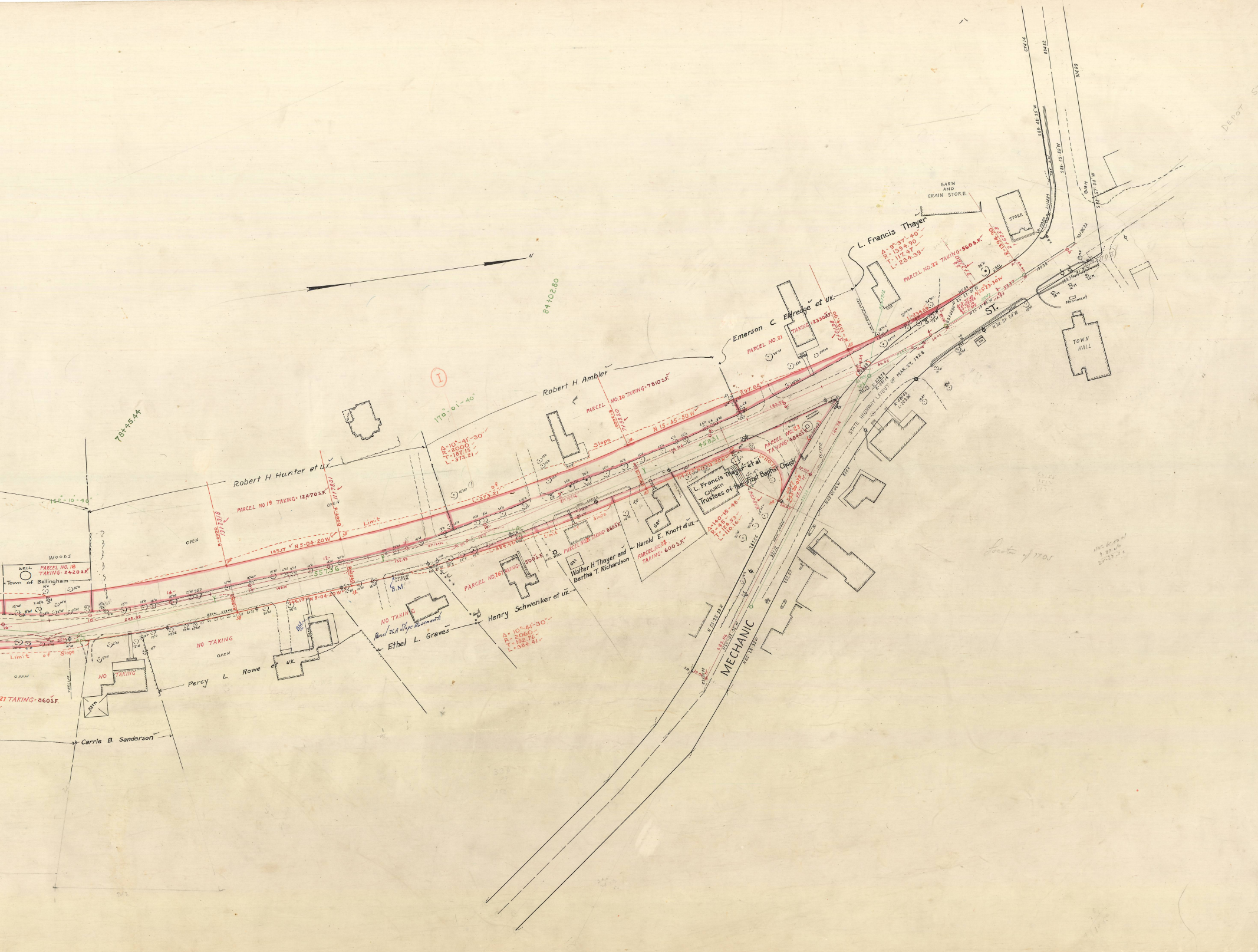
DEPOT ST.
BARN AND GRAIN STORE
STORE
L. Francis Thayer
Δ = 9°-37'-40"
R = 1394.90
T = 117.47
L = 234.39
PARCEL NO. 22 TAKING = 560 S.F.
Emerson C. Eldredge et ux
PARCEL NO. 21
TAKING = 2330 S.F.
R = 1394.90
ST.
Monument
TOWN HALL
STATE HIGHWAY LAYOUT OF MAR. 27, 1928
84+02.80
Robert H. Ambler
PARCEL NO. 20 TAKING = 7810 S.F.
N 15-45-50 W
297.82
45831
170°-01'-40"
Δ = 10°-41'-30"
R = 2000
T = 187.15
L = 373.21
Slope
Limit of
PARCEL NO. 23
TAKING = 4840 S.F.
L. Francis Thayer et al
CHURCH
Trustees of the First Baptist Church
Δ = 140-15-48
R = 45
T = 124.53
L = 110.16
Harold E. Knott et ux
PARCEL NO. 24
TAKING = 600 S.F.
Walter H Thayer and
Bertha T. Richardson
PARCEL NO. 25 TAKING = 860 S.F.
WELL
GAR.
PARCEL NO. 26 TAKING = 500 S.F.
Henry Schwenker et ux
Δ = 10°-41'-30"
R = 2060
T = 192.76
L = 384.41
NO TAKING
Parcel 26A Slope Easement
Ethel L. Graves
B.M.
MECHANIC
78+45.44
Robert H. Hunter et ux
162°-10'-40"
PARCEL NO. 19 TAKING = 12470 S.F.
OPEN
R = 2000
N 5-04-20 W
145.17
557.36
WOODS
WELL
PARCEL NO. 18
TAKING = 2420 S.F.
Town of Bellingham
Limit of Slope
NO TAKING
OPEN
Percy L. Rowe et ux
NO TAKING
Barn
27 TAKING = 860 S.F.
Carrie B. Sanderson

NORFOLK COUNTY — ENGINEERS DEPT.
Town Bellingham Street South Main
Survey by Fekkes F.B. 146 Page 2-
Plotted by Fekkes Date Nov. 1949 Scale 40
Checked by ______ Drawer ______ No. ______

Calc. Bk # 62
Envelope # 319