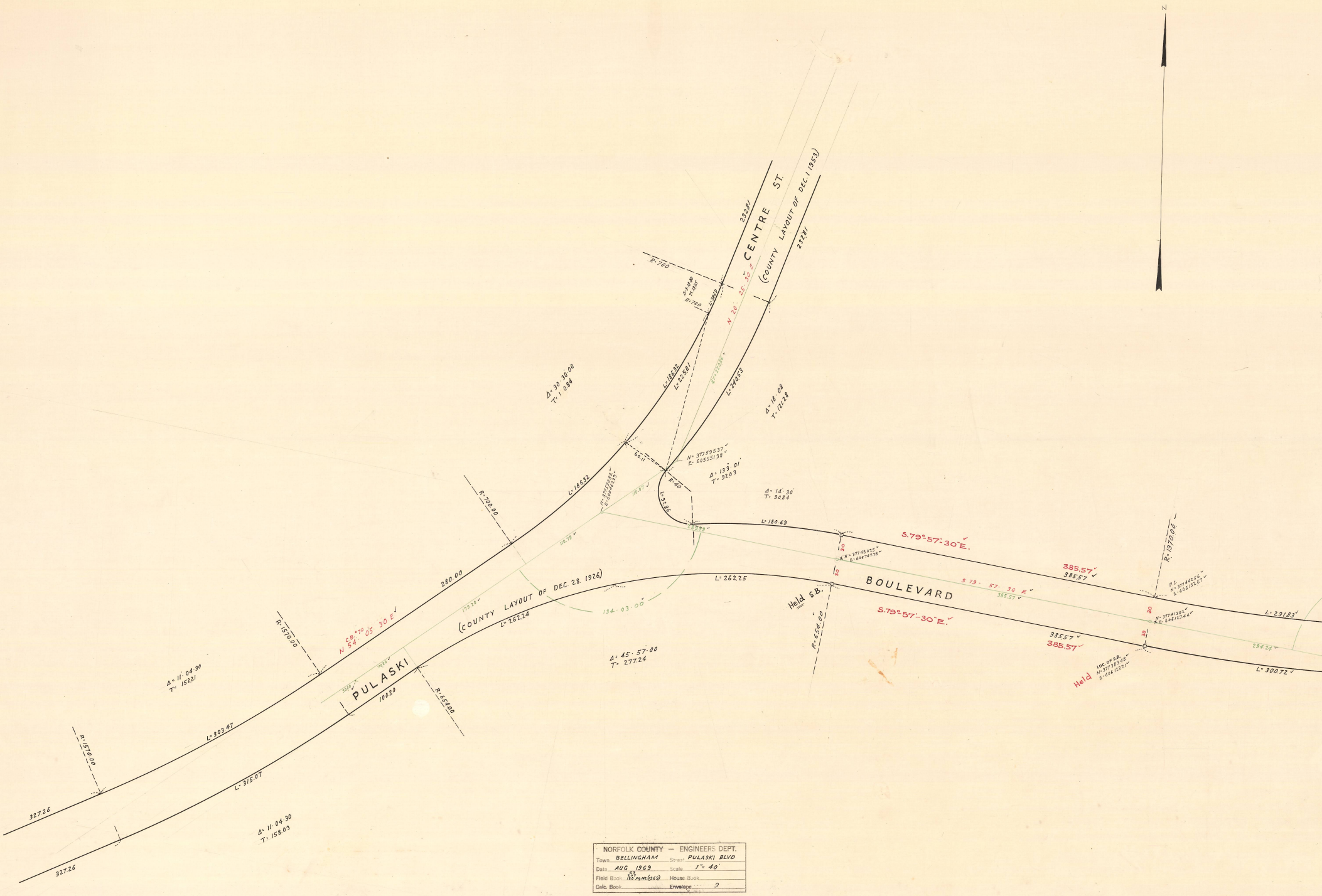
N
CENTRE ST.
(COUNTY LAYOUT OF DEC. 1 1953)
232.81
232.81
N 20° 25' 30" E
R=700
Δ=3°18'80"
T=19.35
R=700
L=38.69
L=186.32
L=225.01
ΔT=220.56
L=240.53
Δ=30°30'00"
T=1 0.84
Δ=18°08'
T=121.28
60.11
N=377595.37
E=605551.38
Δ=133°01'
T=92.03
R=40
L=92.86
Δ=14°30'
T=90.84
N=377534.82
E=605462.23
110.07
110.79
289.99
L=180.69
L=186.32
R=700.00
280.00
N 54° 05' 30" E
C.B. #70
R=1570.00
179.20
76.80
30.00
PULASKI
100.80
R=654.00
(COUNTY LAYOUT OF DEC. 28. 1926)
L=262.24
134°03'00"
Δ=45°57'00"
T=277.24
L=262.25
Δ=11°04'30"
T=152.21
R=1570.00
L=303.47
327.26
L=315.07
327.26
Δ=11°04'30"
T=158.03
S.79°-57'-30"E.
30
30
N=377480.25
E=605747.78
BOULEVARD
Held S.B.
R=654.00
S 79° 57' 30" E
385.57
S.79°-57'-30"E.
385.57
385.57
385.57
385.57
R=1970.00
P.C.
N=377442.56
E=606132.67
30
30
N=377413.02
E=606127.44
L=291.83
294.24
Held
LOC. OF S.B.
N=377383.48
E=606122.21
L=300.72

NORFOLK COUNTY — ENGINEERS DEPT.

Town BELLINGHAM
Street PULASKI BLVD
Date AUG 1969
Scale 1" = 40'
Field Book 63 / 207 / 180 Pg 142 (1969)
House Book
Calc. Book
Envelope 9

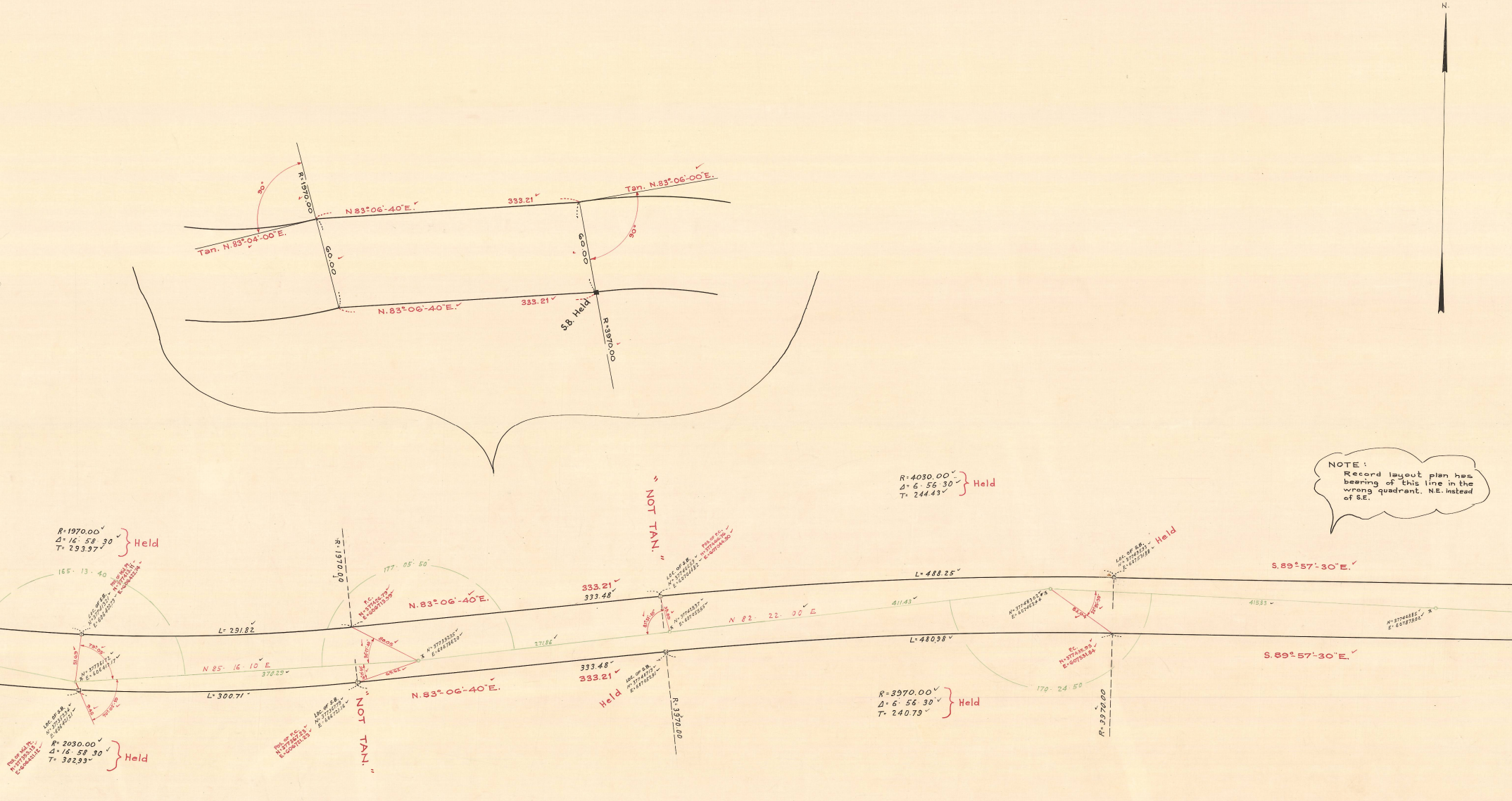
N.
R=1970.00
90°
N 83°-06'-40"E.
333.21
Tan. N.83°-06'-00"E.
Tan. N.83°-04'-00"E.
60.00
60.00
90°
N.83°-06'-40"E.
333.21
S.B. Held
R=3970.00
R=1970.00
Δ=16·58 30
T=293.97
Held
165·13·40
LOC. OF S.B.
N=377413.21
E=606422.73
POS. OF Mid. Pt.
N=377413.11
E=606422.74
L=291.82
79°05'
51.69
N=377361.72
E=606417.17
N 85·16·10 E
370.29
70°02'10
8.45
LOC. OF S.B.
N=377353.34
E=606421.21
POS. OF Mid. Pt.
N=377353.15
E=606421.12
R=2030.00
Δ=16·58 30
T=302.93
Held
L=300.71
R=1970.00
177·05·50
P.C.
N=377426.79
E=606713.39
N.83°-06'-40"E.
88.05
N=377392.25
E=606786.20
30°17'40"
65.62
N.83°-06'-40"E.
LOC. OF S.B.
N=377367.79
E=606721.16
POS. OF P.C.
N=377367.23
E=606721.23
"NOT TAN."
"NOT TAN."
333.21
333.48
LOC. OF S.B.
N=377466.69
E=607044.82
POS. OF P.C.
N=377466.76
E=607044.80
81°51'10"
39.69
N=377418.97
E=607055.65
N 82·22·00 E
271.86
333.48
333.21
Held
LOC. OF S.B.
N=377487.19
E=607052.31
R=3970.00
R=4030.00
Δ=6·56·30
T=244.43
Held
L=488.25
411.43
N=377483.02
E=607463.44
83.04
33°35'30"
LOC. OF S.B.
N=377483.53
E=607531.88
Held
L=480.98
P.C.
N=377435.93
E=607531.84
170·24·50
R=3970.00
Δ=6·56·30
T=240.79
Held
R=3970.00
S.89°-57'-30"E.
415.83
N=377488.85
E=607873.92
S.89°-57'-30"E.

NOTE:
Record layout plan has bearing of this line in the wrong quadrant. N.E. instead of S.E.

NORFOLK COUNTY — ENGINEERS DEPT.

Town	BELLINGHAM	Street	PULASKI BLVD
Date	AUG 1969	Scale	1"= 40
Field Book	180 Pg 63 207 102 (1969)	House Book	
Calc. Book		Envelope	9

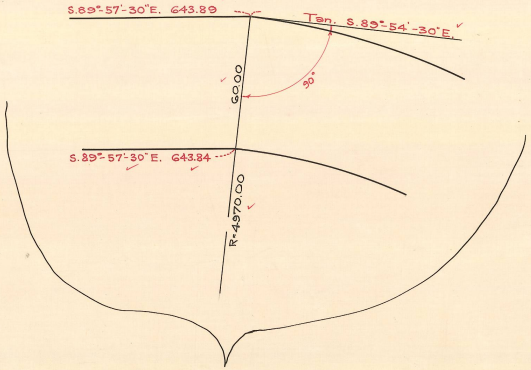

S.89°-57'-30"E. 643.89
Tan. S.89°-54'-30"E.
60.00
90°
S.89°-57'-30"E. 643.84
R=4970.00

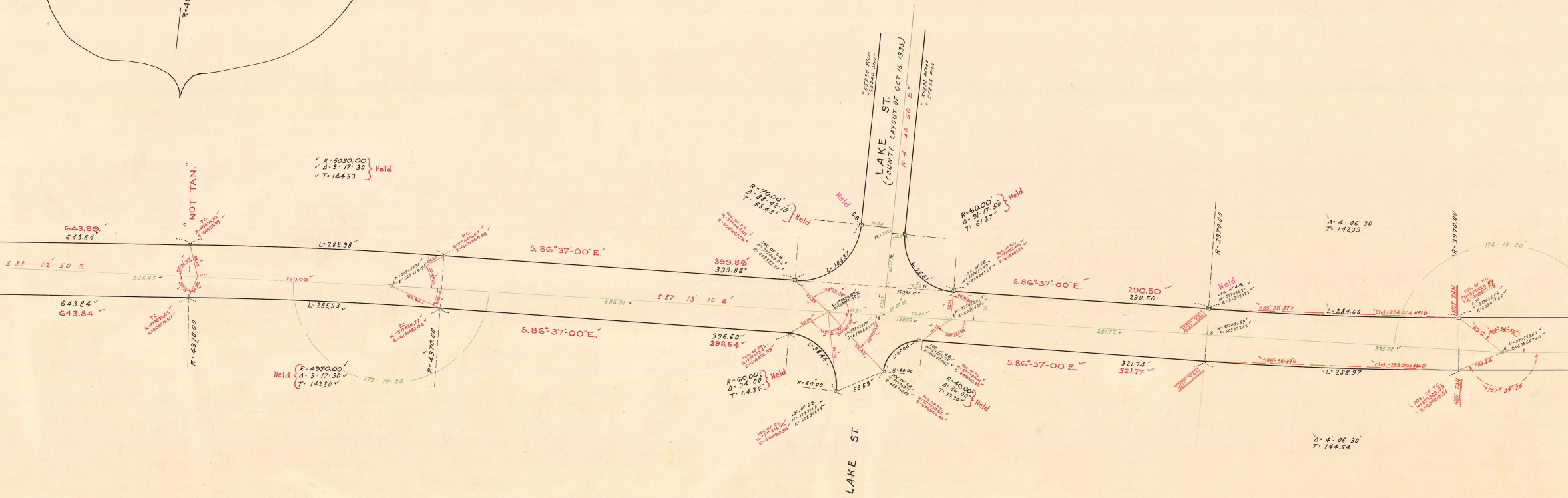

LAKE ST.
(COUNTY LAYOUT OF OCT 15 1935)
N 4° 40' 50" E
55234 Plan
55240 Meas
55832 Meas
55826 Plan
"NOT TAN."
R=5030.00
Δ=3-17-30
T=144.53
Held
643.89
643.84
643.84
643.84
P.C.
N=377455.43
E=608175.77
P.C.
N=377435.43
E=608175.67
S 88° 02' 50" E
526.45
L=288.98
L=285.53
220.00
R=4970.00
R=4970.00
Held
R=4970.00
Δ=3-17-30
T=142.80
179-10-20
P.C.
N=377489.67
E=608464.58
P.C.
N=377426.77
E=608461.04
N=377458.31
E=608465.17
60.84
S.86°-37'-00"E.
S.86°-37'-00"E.
S 87° 13' 10" E
486.91
R=70.00
Δ=88-42-10
T=68.43
Held
Held
S.B.
POS. OF P.C.
N=377463.07
E=608863.74
LOC. OF S.B.
N=377463.04
E=608863.77
399.86
399.86
L=108.37
36.00
15.0
PI = 59.4
61.71 Pl.
R=60.00
Δ=91-17-50
T=61.37
Held
L=95.61
LOC. OF S.B.
N=377452.45
E=609042.25
POS. OF P.C.
N=377452.46
E=609042.24
76.38 Pl.
179.81 Pl.
138°58'30"
N=377426.80
E=608901.49
62.35
62.85
80.89
149°37'10"
80°02'40"
N=377412.76
E=608864.27
43°10'40"
86-46-00
139.30
76.45
32.51
N=377428.05
E=609040.63
41.12
128°38'00"
396.60
396.64
L=98.44
POS. OF P.C.
N=377403.37
E=608856.99
R=60.00
Δ=94-00
T=64.34
Held
R=60.00
58.59
R=40.00
L=60.04
LOC. OF S.B.
N=377395.26
E=609008.63
POS. OF P.C.
N=377394.41
E=609008.45
R=40.00
Δ=86-00
T=37.30
Held
LOC. OF S.B.
N=377375.97
E=608966.48
POS. OF P.C.
N=377359.62
E=608966.45
LOC. OF S.B.
N=377335.81
E=608912.94
POS. OF P.C.
N=377335.76
E=608912.96
LAKE ST.
S.86°-37'-00"E.
S.86°-37'-00"E.
290.50
290.50
321.74
321.77
R=3970.00
R=3970.00
Held
LOC. of S.B.
N=377435.32
E=609333.23
NOT TAN
NOT TAN
N=377405.89
E=609332.82
291.73
S88°-38'-37"E
L=284.66
Chd.=284.604 HELD
S88°-38'-39"E
Chd.=288.905 HELD
L=288.97
Δ=4-06-30
T=142.39
Δ=4-06-30
T=144.54
335.78
176-18-00
NOT TAN
NOT TAN
POS. OF P.C.
N=377428.59
E=609617.75
LOC
N=377428.58
E=609617.65
63.12
140°-56'-50"
N=377389.60
E=609667.40
53.22
157°-39'-25
POS. OF P.C.
N=377368.59
E=609618.51

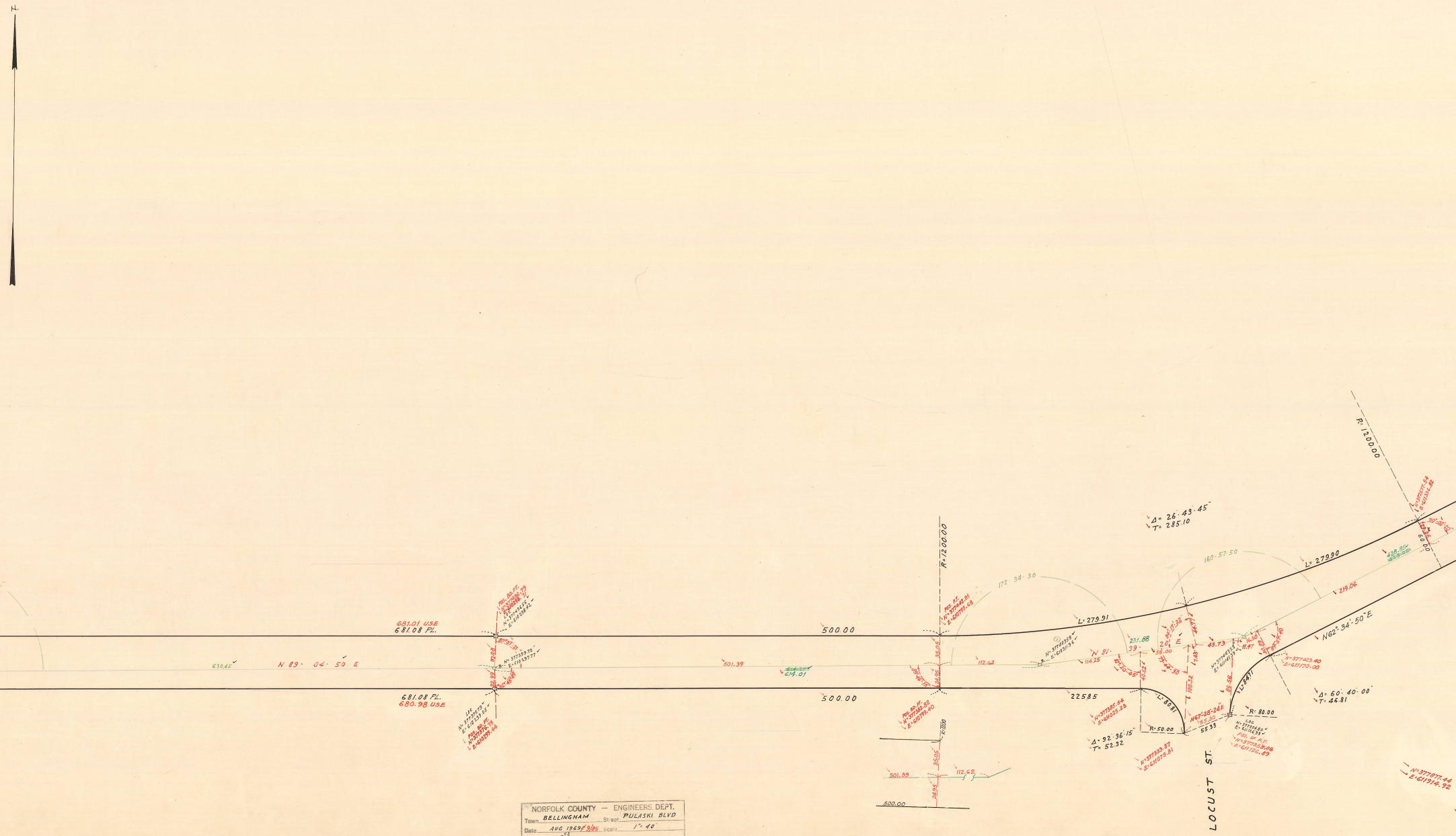
N
681.01 USE
681.08 PL.
681.08 PL.
680.98 USE
POS. BD. PT.
N=377496.79
E=610298.71
LOC
N=377496.56
E=610298.42
87°87'-21
97.08
22.92
N=377399.72
E=610297.77
LOC
N=377376.79
E=610299.05
POS. BD. PT.
N=377376.79
E=610299.44
630.45
N 89 · 04 · 50 E
501.39
~~614.~~
614.01
500.00
500.00
R=1200.00
POS. P.T.
N=377442.81
E=610798.68
35.05
24.95
112.62
172 · 34 · 30
POS. BD. PT.
N=377382.82
E=610799.40
R=1200
35.05
501.39
112.62
24.95
500.00
N=377409.58
E=610911.96
L=279.91
N 81 · 39 · 20 E
231.88
114.25
55.00
40.62
225.85
N=377385.54
E=611025.23
L=80.81
R=50.00
Δ=92·36·15
T=52.32
N=377339.87
E=611075.81
Δ=26·43·45
T=285.10
160·57·50
84·17·22
24.77
43.73
7.43
100.32
N=377444.23
E=611141.39
16.50
11.47
86.56
L=84.71
N67°-28'-24"E
55.30
55.33
R=80.00
LOC
N=377354.80
E=611126.39
POS. OF P.T.
N=377353.06
E=611126.89
N=377423.40
E=611170.00
Δ=60·40·00
T=46.81
N62°-34'-50"E
L=279.90
219.06
428.85
R=1200.00
N=377577.54
E=611336.82
129.26
60.00
N=377877.44
E=611914.92
LOCUST ST.

NORFOLK COUNTY — ENGINEERS DEPT.

Town BELLINGHAM Street PULASKI BLVD

Date AUG 1969 / 9/85 Scale 1"=40'

Field Book 62 207 188 PG MZ (1962) House Book

Calc. Book Envelope 9

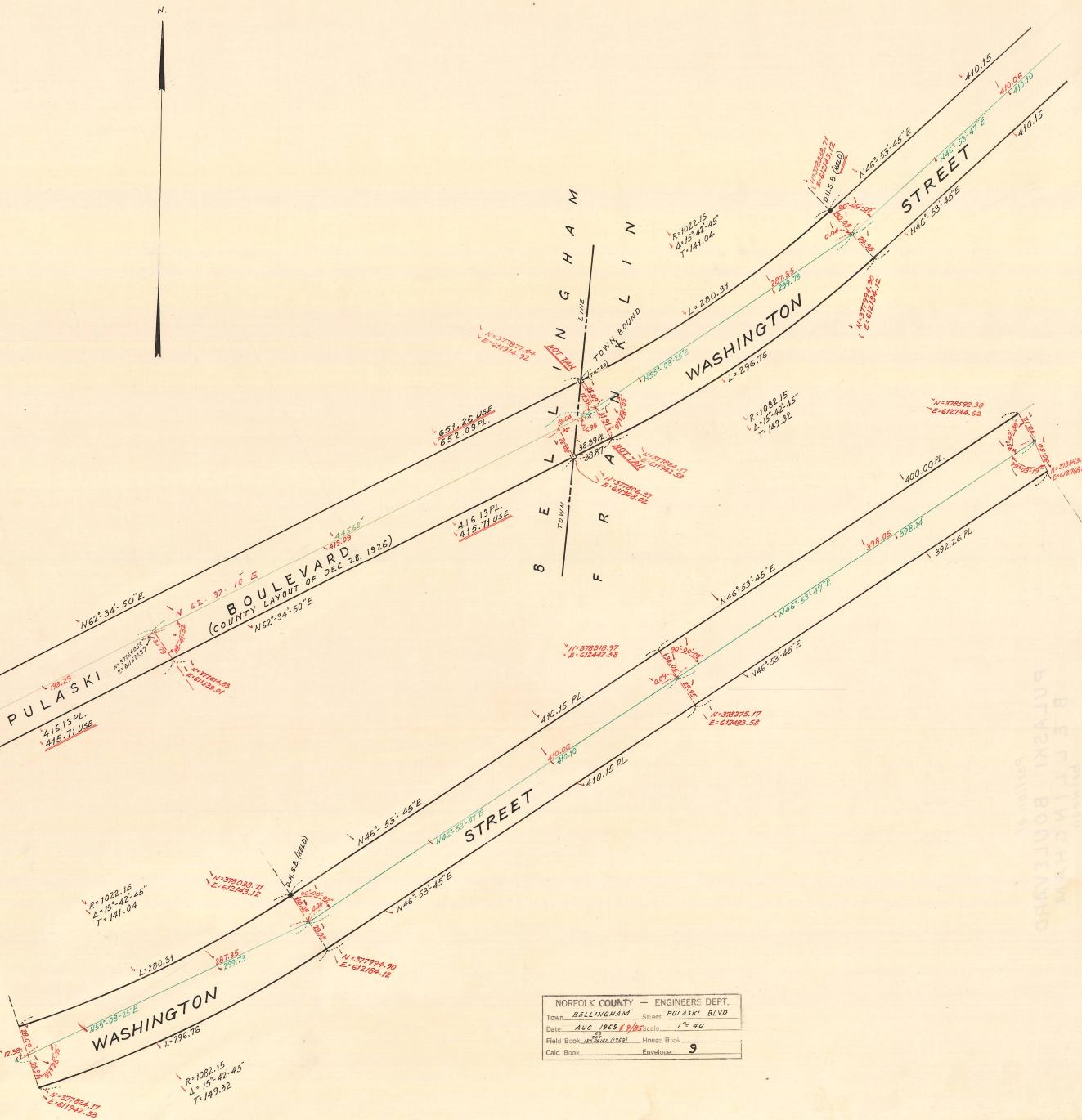
N.
PULASKI BOULEVARD
(COUNTY LAYOUT OF DEC 28. 1926)
N62°-34'-50"E
N62°-34'-50"E
N 62° 37' 10" E
445.68
419.09
193.29
N=377640.55
E=611522.37
30.79
88°-47'-32"
N=377614.83
E=611539.01
416.13 PL.
415.71 USE
651.26 USE
652.09 PL.
416.13 PL.
415.71 USE
BELLINGHAM
FRANKLIN
TOWN LINE
TOWN BOUND
(TILTED)
NOT TAN
N=377877.44
E=611914.92
28.09
12.38
31.91
97°-28'-05"
13.64
90°
6.95
30.32
38.89 PL.
38.87
NOT TAN
N=377824.17
E=611942.53
N=377806.27
E=611908.02
WASHINGTON STREET
N55°-08'-25"E
L=280.31
L=296.76
R=1022.15
Δ=15°-42'-45"
T=141.04
R=1082.15
Δ=15°-42'-45"
T=149.32
287.35
299.73
D.H.S.B. (HELD)
N=378038.71
E=612143.12
90°-00'-02"
30.05
0.04
29.95
N=377994.90
E=612184.12
N46°-53'-45"E
N46°-53'-47"E
N46°-53'-45"E
410.15
410.06
410.10
410.15
N=378592.30
E=612734.62
400.00 PL.
398.05
398.14
392.26 PL.
93°-42'-38"
30.12
30.50
79°-03'-19"
N=378543.21
E=612769.97
N46°-53'-45"E
N46°-53'-47"E
N46°-53'-45"E
N=378318.97
E=612442.58
90°-90'-02"
30.05
0.09
29.95
N=378275.17
E=612483.58
410.15 PL.
410.06
410.10
410.15 PL.
N46°-53'-45"E
N46°-53'-47"E
N46°-53'-45"E
STREET
D.H.S.B. (HELD)
N=378038.71
E=612143.12
90°-00'-02"
30.05
0.04
29.95
N=377994.90
E=612184.12
R=1022.15
Δ=15°-42'-45"
T=141.04
L=280.31
287.35
299.73
N55°-08'-25"E
WASHINGTON
L=296.76
28.09
12.38
31.91
97°-28'-05"
N=377824.17
E=611942.53
R=1082.15
Δ=15°-42'-45"
T=149.32

NORFOLK COUNTY — ENGINEERS DEPT.

Town	BELLINGHAM	Street	PULASKI BLVD
Date	AUG 1969 & 9/85	Scale	1" = 40
Field Book	63 207 186 Pg 142 (1969)	House Book	
Calc. Book		Envelope	9