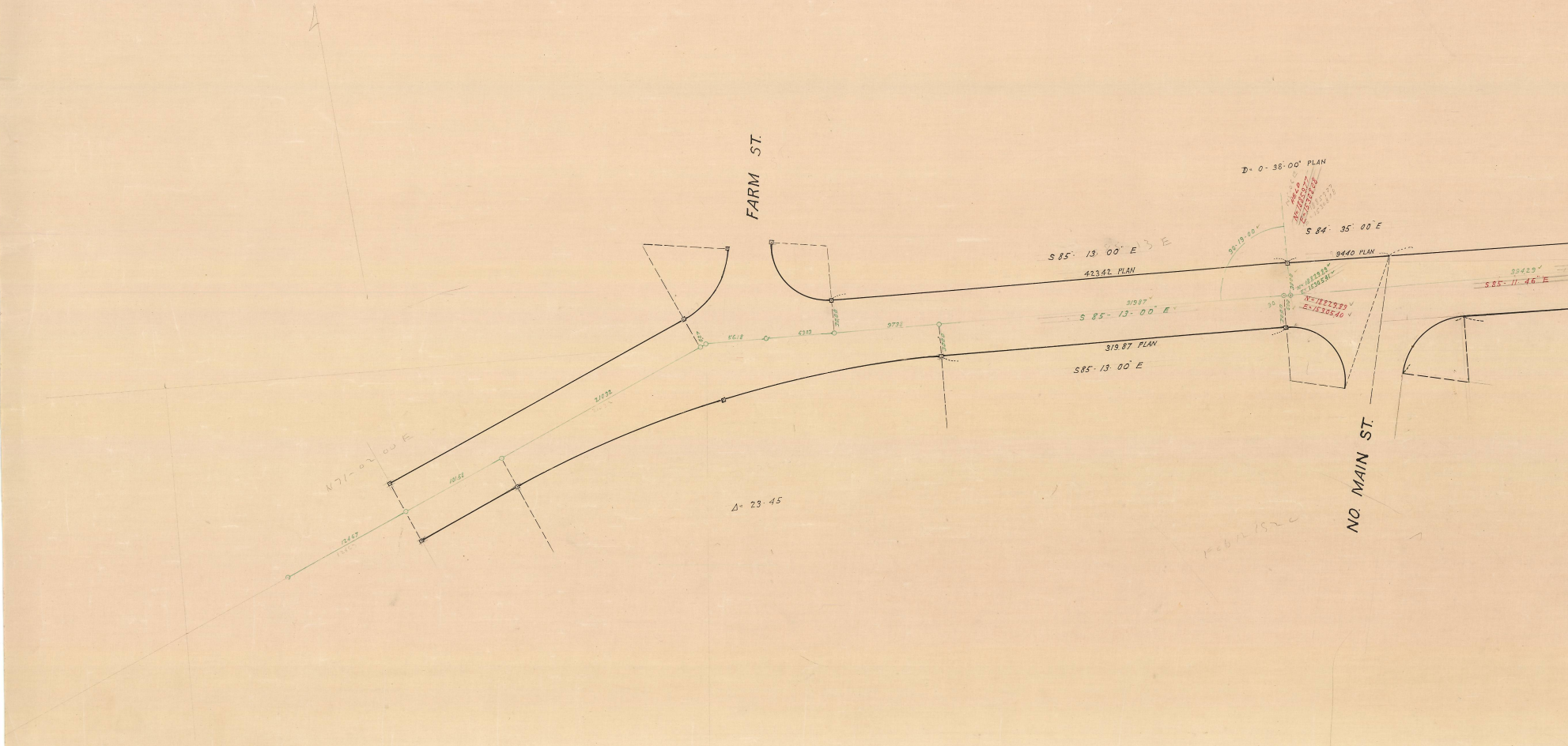
FARM ST.
D= 0-38-00" PLAN
N=1885977
E=1530808
S 84-35-00" E
S 85-13-00" E
42342 PLAN
9440 PLAN
90-19-00"
31987
S 85-13-00" E
N=1882989
E=1530541
N=1882989
E=1530540
39429
S 85-11-46" E
56.18
6302
9738
3000
319.87 PLAN
S85-13-00" E
21032
10152
12467
N 71-02-00 E
Δ= 23-45
NO. MAIN ST.

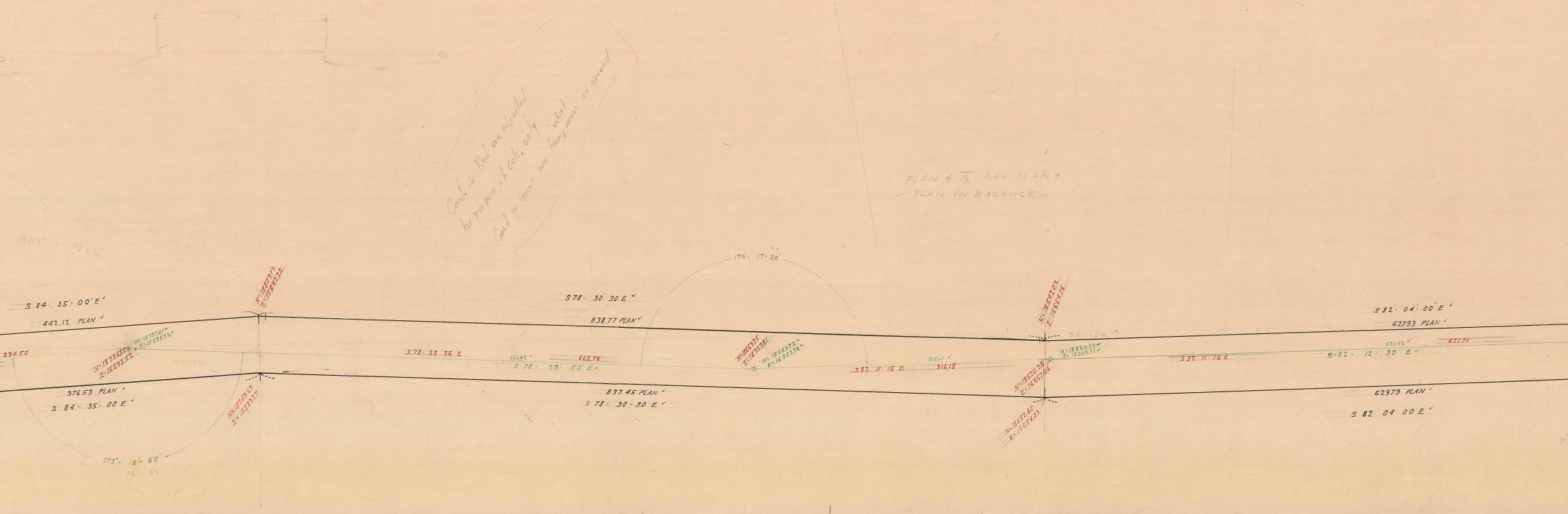
Cood. in Red are adjusted
for purpose of Calc. only
Cood in Green are from actual meas on ground
PLAN & ℄ 1.00 PLAN +
— PLAN IN BALANCE —
S 84· 35'· 00" E
442.12 PLAN
N=1880912
E=1584220
S78· 30· 30 E
838.77 PLAN
176· 17-20"
S 82· 04· 00" E
62793 PLAN
39450
N=1879685
E=1569852
N=1879701
E=1569832
S 78· 28 36 E
668.42
668.78
S 78· 29· 50" E
N=1866325
E=1635381
N=1866372
E=1635332
S82 11 16 E
316.01
316.18
N=1859202
E=1666416
S81-15 E
N=1862088
E=1666641
N=1862028
E=1666706
S82 11 16 E
S-82- 12 - 30 E
621.42
621.75
376.53 PLAN
S 84· 35'· 00 E
N=1874969
E=1583337
837.45 PLAN
S 78· 30 - 30 E
62979 PLAN
S 82 04 00 E
N=1858285
E=1665433
173°- 16'- 50"
16 - 50

Note:–
Cood's and bearings in red are adjusted
for Calc only,
Coods and bearings in Green are from
actual Meas on Ground.

NB# 207 = ℄
217
23

Scale: 1 inch = 40 feet
Note Book No. 207

ENVELOPE # 41
CALC BK # 138

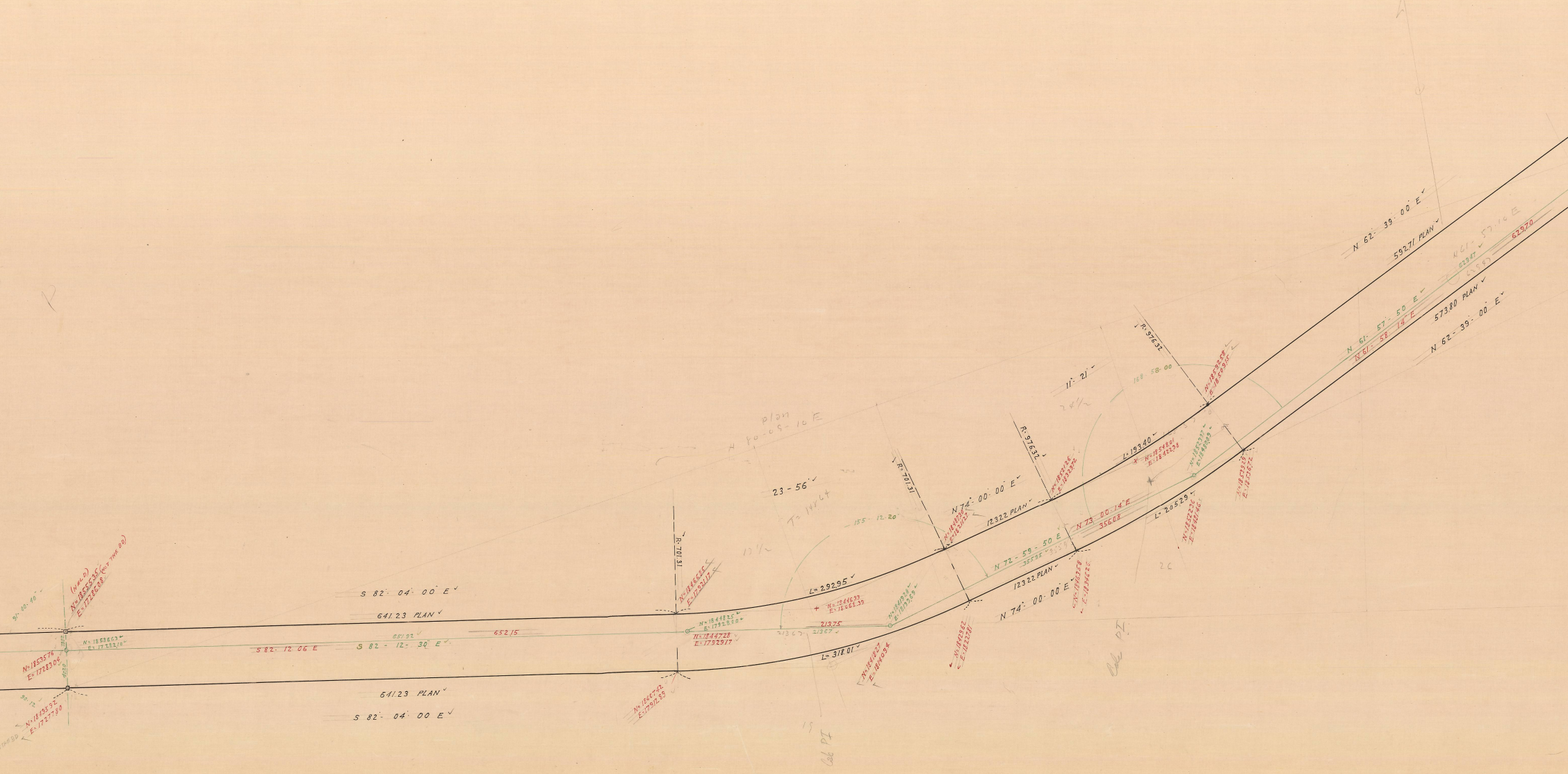
91° 00' 40"
(HELD)
N=1855535 (NOT THE BD)
E=1728608
N=1853663
E=1728210
N=1853576
E=1728304
90° 12'
N=1843592
E=1727780
S 82° 04' 00" E
641.23 PLAN
S 82-12-06 E
651.92
S 82-12-30" E
652.15
641.23 PLAN
S 82° 04' 00 E
R-701.31
N=1846685
E=1792117
N=1844825
E=1792800
N=1844728
E=1792917
N=1840742
E=1791283
plan
N 80-05-10 E
23-56'
T=14864
155-12-20"
L=292.95
N=1844633
E=1806839
213.75
21367
N=1841928
E=1813969
L=318.01
N=1841827
E=1814094
R=701.31
N=1848736
E=1821127
N 74° 00' 00" E
12322 PLAN
N 72-59-50 E
35595
N=1842962
E=1822781
12322 PLAN
N 74° 00' 00" E
R=976.32
N=1852126
E=1832972
N 73° 00' 14" E
35608
N=1846358
E=1834626
11° 21'
168-58-00
L=193.40
N=1854801
E=1842238
N=1852397
E=1848089
L=205.29
N=1852236
E=1848146
R=976.32
N=1859258
E=1850915
N=1855929
E=1853672
N 62° 39' 00" E
59271 PLAN
N 61-57-50 E
N 61-58-14" E
62947
62970
57380 PLAN
N 62-39-00" E

Note:—

Coods and bearings in red are adusted for Calc only,
Coods and bearings in Green are from actual Meas. on Ground

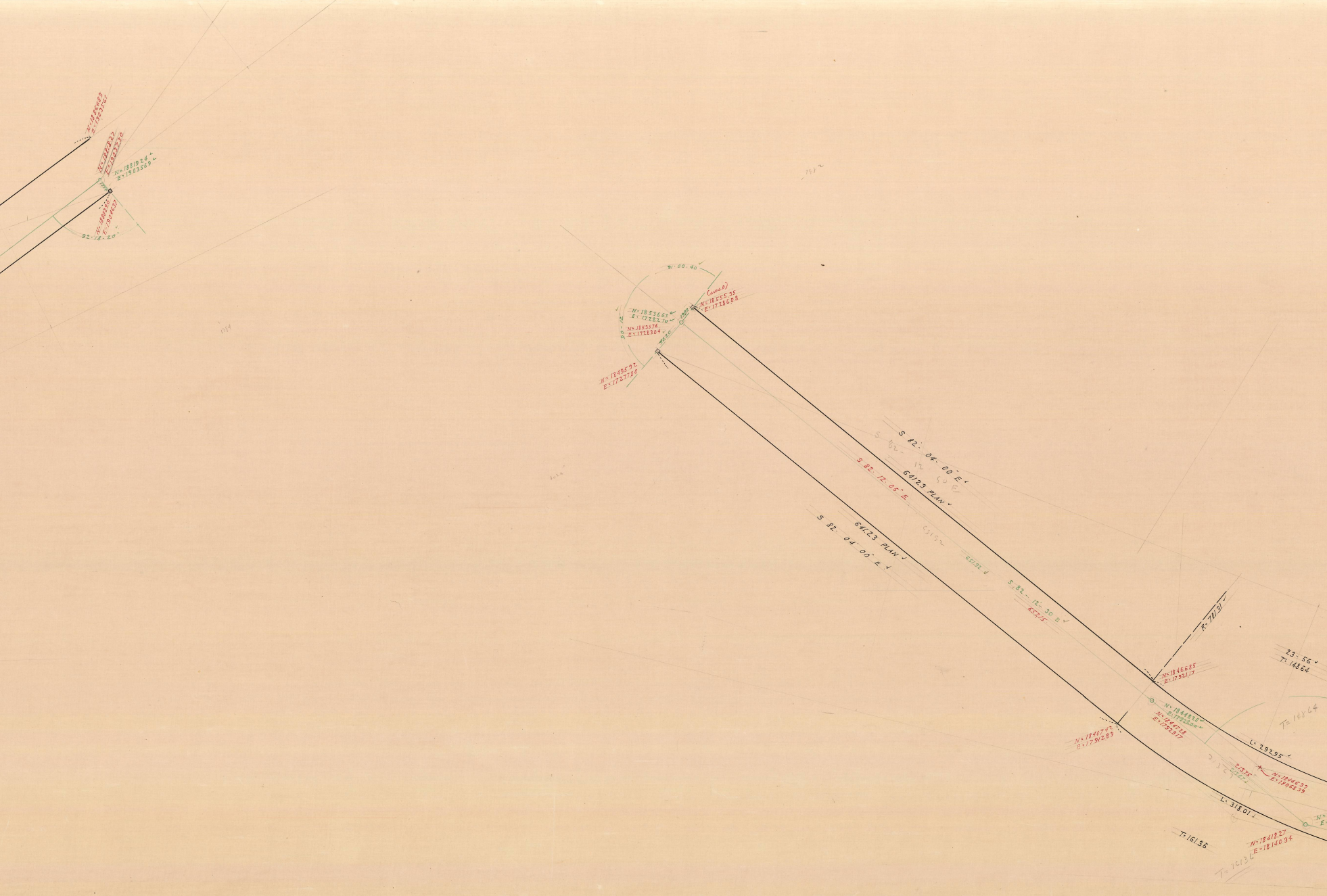
N=1886589
E=1903561
N=1881822
E=1903730
N=1881924
E=1903569
N=1880290
E=1904637
92-18-20
91-00-40
90-12
(HELD)
N=18555.35
E=1728608
N=1853663
E=1728210
N=1853576
E=1728304
N=1849592
E=1727780
S 82- 04- 00 E
64123 PLAN
S 82- 12- 05 E
S 82- 12- 50 E
65192
64123 PLAN
S 82- 04- 00 E
65192
S 82- 12- 30 E
65215
R=70131
N=1846685
E=1792117
23-56
T=14864
N=1844825
E=1792800
N=1844728
E=1792917
N=1840742
E=1791289
T=14864
L=29295
21375
21357
N=1844633
E=1806839
L=31801
T=16136
N=1841827
E=1814094
T=16136

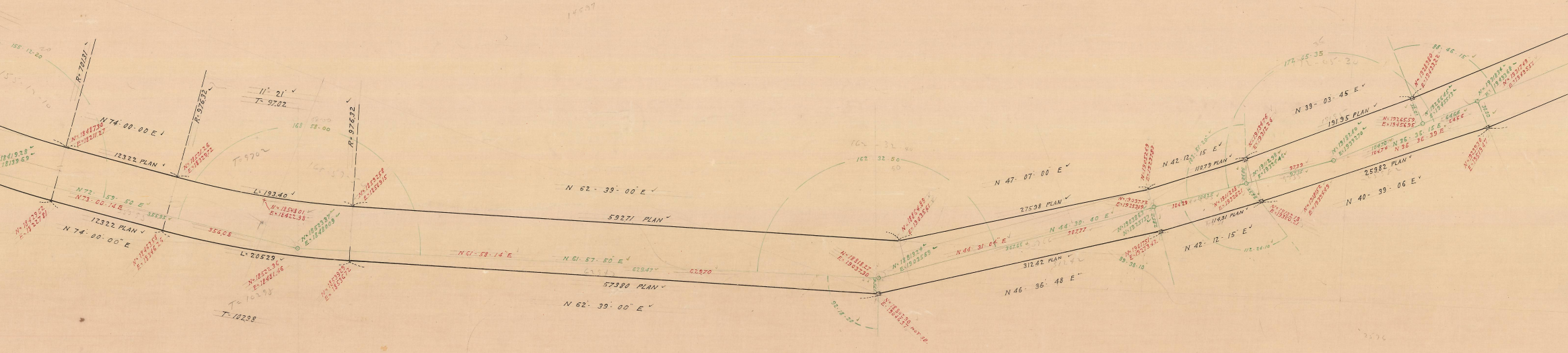
155-12-20
R=701.31
N 74-00-00 E
N=18487.30
E=18211.27
18419.28
18139.69
12322 PLAN
R=976.32
N=18521.26
E=18329.72
11° 21'
T=97.02
168 58-00
R=976.32
N=18592.58
E=18569.15
L=193.40
N=18548.01
E=18422.98
N 72-59-50 E
N 73-00-14 E
355.95
356.08
N=18429.62
E=18227.81
12322 PLAN
N 74-00-00 E
N=18463.58
E=18346.26
N=18523.37
E=18480.09
L=205.29
N=18522.36
E=18481.46
N=18539.29
E=18536.72
T=102.98
N 62-39-00 E
59271 PLAN
N 61-58-14 E
N 61-57-50 E
629.47
629.70
57380 PLAN
N 62-39-00 E
162 32 50
N=18864.89
E=19035.61
N=18818.27
E=19037.30
N=18819.24
E=19035.69
92-18-20
N=18802.90
E=19046.37 NOT SP.
N 47-07-00 E
27598 PLAN
N 44-31-04 E
307.66
N 44-30-40 E
307.77
312.42 PLAN
N 46-36-48 E
N=19052.69
E=19237.89
N=19037.72
E=19253.09
N=19038.63
N=19251.32
N=19017.51
E=19273.42
89-38-10
N 42-12-15 E
110.79 PLAN
104.29
104.25
N=19112.68
E=19326.21
N=19134.76
E=19312.26
N=19112.98
E=19326.46
114.31 PLAN
N 42-12-15 E
112-24-10
N=19122.18
E=19350.21
97.39
97.35
N=19181.52
E=19354.49
172-05-35
N 39-03-45 E
191.95 PLAN
N=19182.40
E=19392.70
104.70
104.74
N 36-35-15 E
N 36-36-39 E
N=19265.59
E=19456.95
N=19266.45
E=19455.13
64.68
64.66
N=19283.80
E=19433.22
88-46-15
259.82 PLAN
N 40-39-06 E
N=19318.34
E=19493.68
N=19317.49
E=19495.52
N=19299.30
E=19519.47

Note:–

Coods and bearings in red are adjusted for calc only,
Coods and bearings in Green are from actual Meas on Ground.

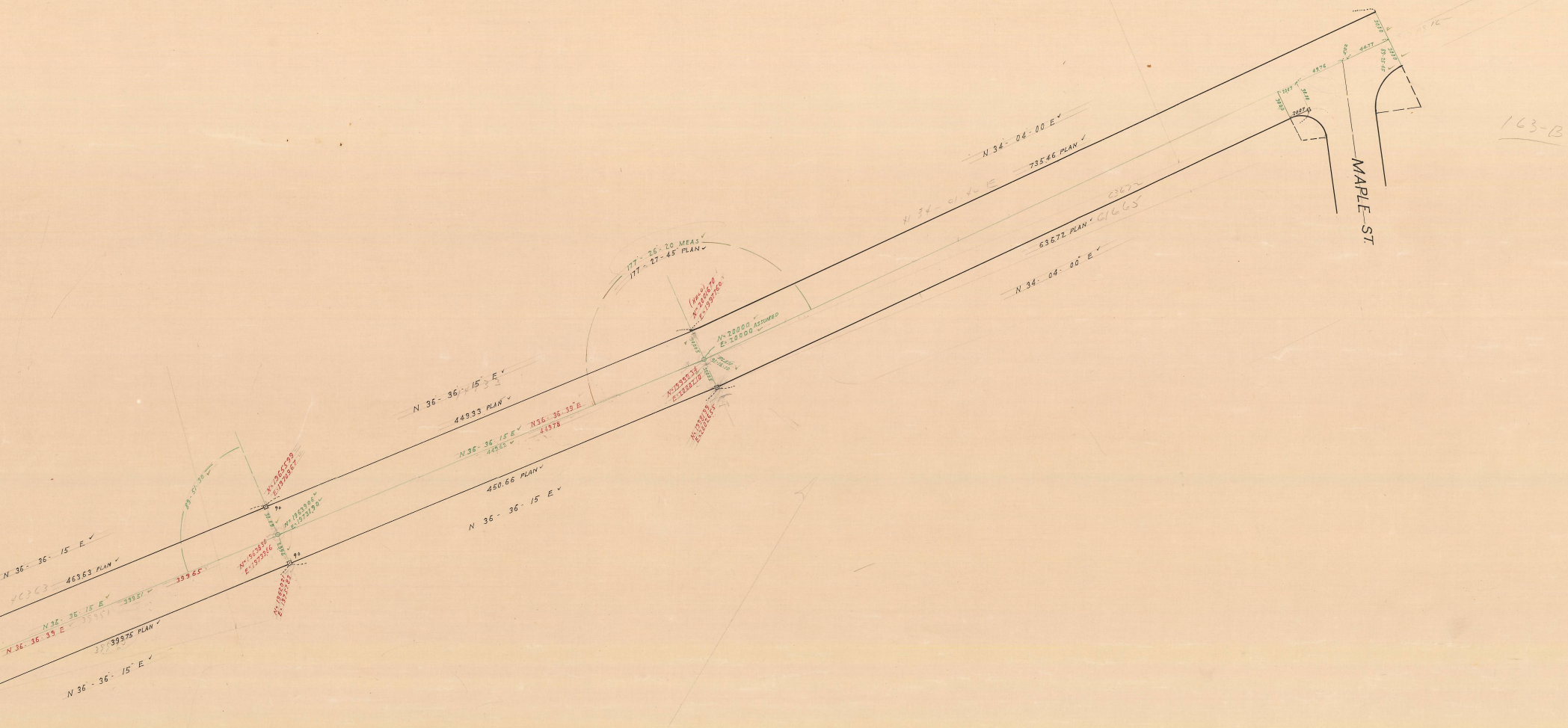
163-B
MAPLE ST.
N 34 - 04 - 00 E
735.46 PLAN
636.72 PLAN
N 34 - 04 - 00 E
177 - 26 - 20 MEAS
177 - 27 - 45 PLAN
(HELD) N=2001670 E=1997760
N=20000 E=20000 ASSUMED
N=1999934 E=2000210
N=1998199 E=2002655
N 36 - 36 - 15 E
449.33 PLAN
N 36 - 36 - 15 E
449.62
N 36 - 36 - 39 E
449.78
450.66 PLAN
N 36 - 36 - 15 E
89 - 51 - 30
N=1965599 E=1970967
N=1963906 E=1973190
N=1963830 E=1973366
N=1962021 E=1975783
N 36 - 36 - 15 E
463.63 PLAN
399.65
N 36 - 36 - 15 E
399.51
N 36 - 36 - 39 E
399.75 PLAN
N 36 - 36 - 15 E
49.76
44.77

Scale 1inch = 40 feet
Note Book No. 207

Calc 138
Env. #1