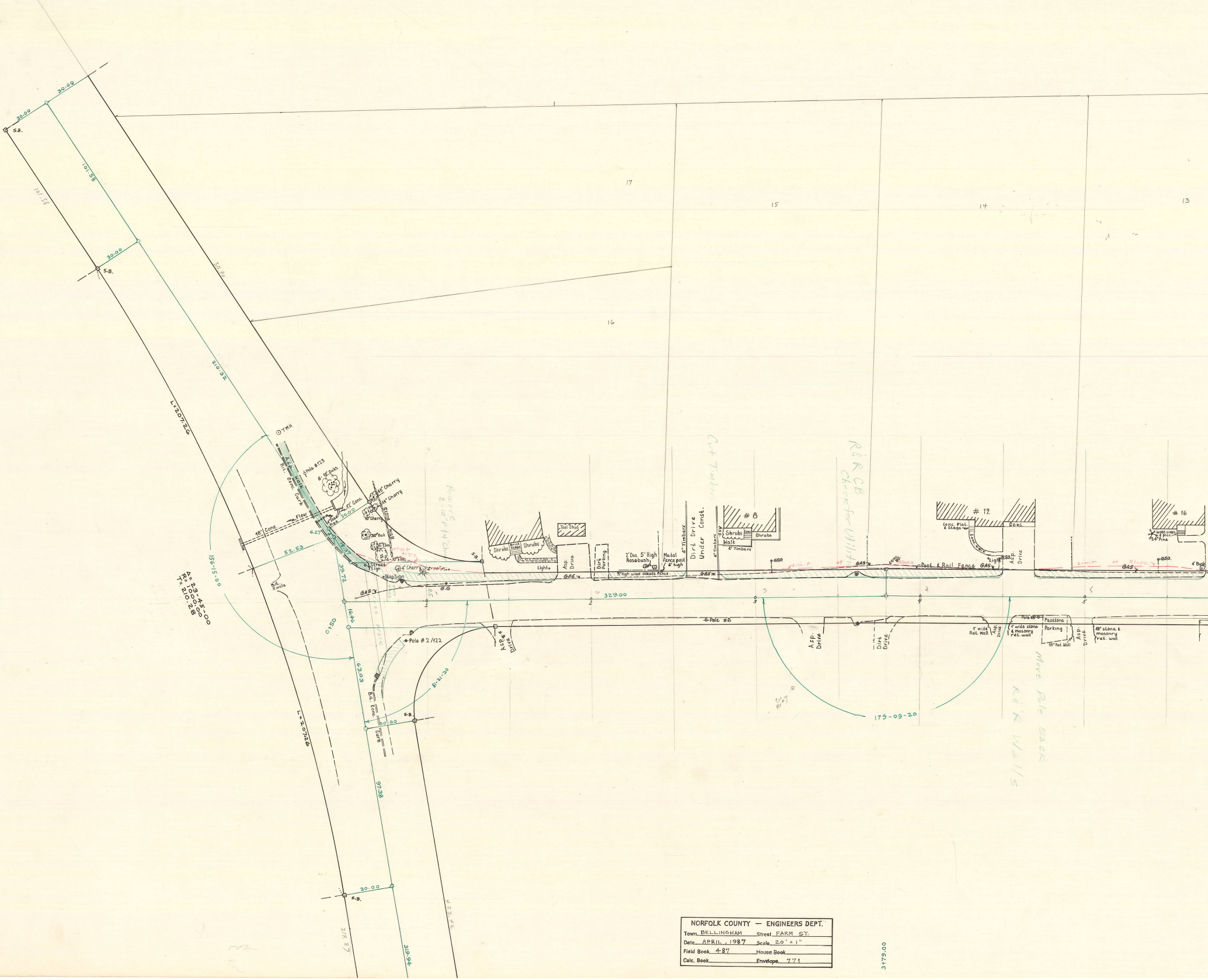
30.00
30.00
S.B.
101.58
101.58
30.00
S.B.
311.92
17
15
14
13
16
210.32
L=207.26
TMH
Asp. Walk
Bit. Conc. Curb
Pole #123
6-10" Oaks
10" Cherry
14" Cherry
10" Cherry
Stone wall
12" Conc.
4" Steel Pipe
30.00
Flow
18" Conc.
6.27
52.53
18.37
30" Oak
6" Elm
4-10" Elms
Street Sign
4" Cherry
2-10" Pine
Stop Sign
156-15-00
Δ= 23-45-00
R= 1000.00
T= 210.28
Bit. Swale
39.72
GAS
G.G
Remove 2-10" P & 4" Cherry
S.B.
Shrubs
Brick Steps
Shrubs
Tool Shed
Light
Asp. Drive
Dirt Parking
2' Dia. 5' High Rosebush
Metal Fence post 6' high
5' High wood stockade Fence
6" Timbers
Dirt Drive Under Const.
6" Timbers
Asp.
Cut Timbers
# 8
Shrubs
Conc.
Shrubs
Walk
4" Timbers
GSO
Limit of Slope
GAS
Conc. Bd.
R & R CB
Check for Utilities
Post & Rail Fence
# 12
Conc. Plat. & Steps
Conc. walk
Conc.
Light
GSO
Asp. Drive
# 16
wood steps & plat.
24" Pine
Limit of Slope
GAS
GSO
4" Bush
1
2
329.00
3
4
5
16.46
0+50
Pole #8
Pole # 2/122
Asp. Drive
S.B.
Asp. Drive
Dirt Drive
1' wide Ret. Wall
Asp. Drive
Pole 18
1' wide stone & masonry ret. wall
Peastone Parking
18" Ret. Wall
Asp. Drive
18" stone & masonry ret. wall
Move Pole Back
R & R Walls
179-09-20
81-21-30
63.03
Bit. Conc. Curb
S.B.
30.00
97.38
L=207.26
30.00
S.B.
423.42
318.87
319.94
3+79.00

NORFOLK COUNTY — ENGINEERS DEPT.
Town BELLINGHAM Street FARM ST.
Date APRIL, 1987 Scale 20' = 1"
Field Book 487 House Book
Calc. Book Envelope 771

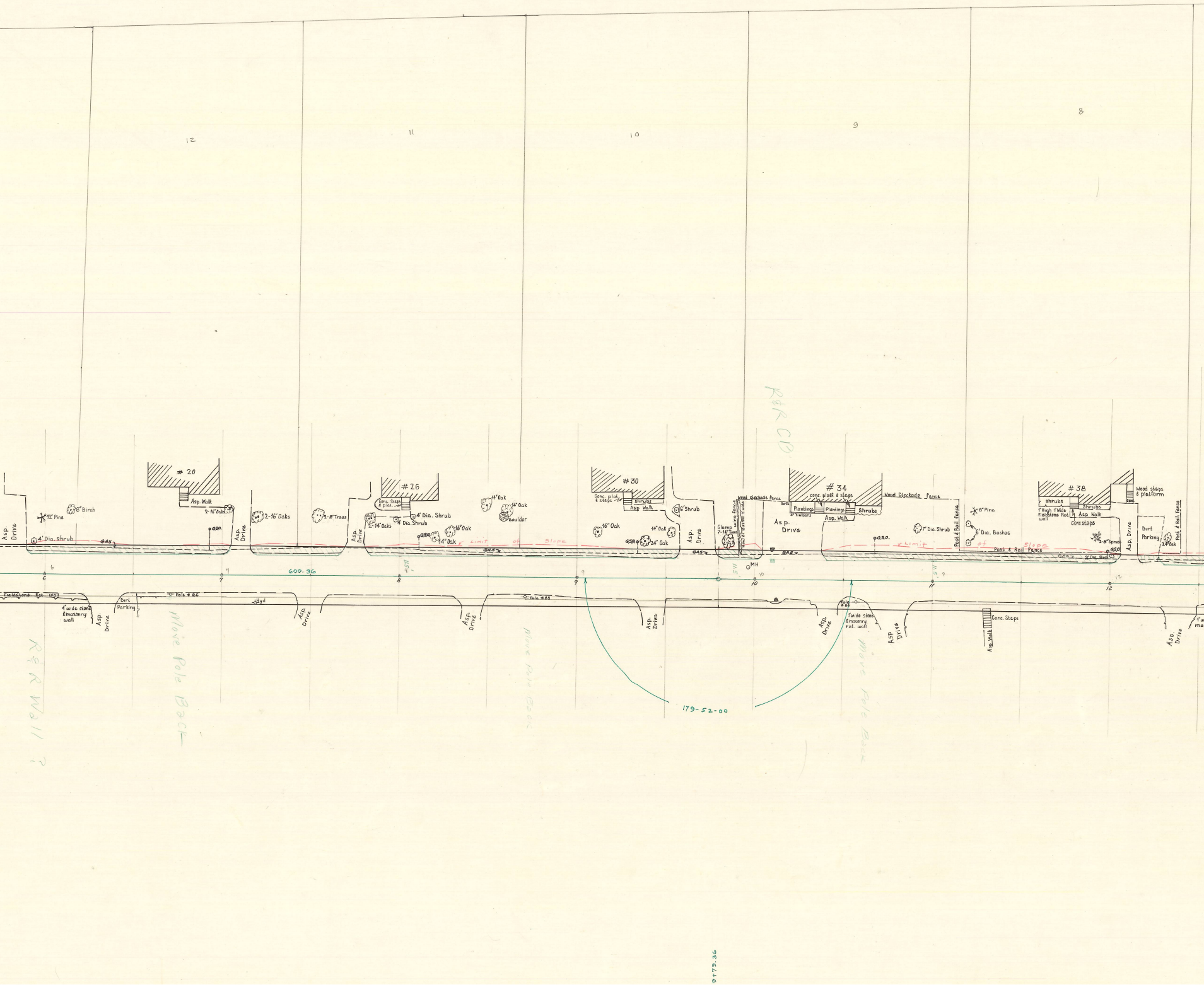
12
11
10
9
8
R&R CB
# 20
Asp. Walk
2-16" Oaks
12' Pine
6" Birch
4' Dia. shrub
Asp. Drive
GAS
G.S.O.
Asp. Drive
2-16" Oaks
2-8" Trees
Asp. Drive
# 26
Conc. Steps & plat.
4' Dia. Shrub
4' Dia. Shrub
2-14" Oaks
G.S.O.
14" Oak
16" Oak
14" Oak
14" Oak
Boulder
Limit of Slope
GAS
# 30
Conc. plat. & steps
Shrubs
Asp Walk
6' Shrub
16" Oak
14" Oak
G.S.O.
24" Oak
Asp. Drive
GAS
Clump 7-14" Trees
wire fence
Row of bushes 2' wide
Wood stockade Fence
Gate
MH
# 34
conc. platf. & steps
Plantings
Plantings
Shrubs
4" Timbers
Asp. Walk
Asp. Drive
Wood Stockade Fence
GAS
G.S.O.
7' Dia. Shrub
Post & Rail Fence
8" Pine
6' Dia. Bushes
Limit of Slope
Post & Rail Fence
# 38
shrubs
Shrubs
1' High 1' Wide fieldstone Ret. wall
Asp Walk
Conc steps
Wood steps & platform
2-8" Spruce
G.S.O.
2' Dia. Bush
Asp. Drive
Dirt Parking
24" Oak
Post & Rail Fence
6
7
8
9
10
11
12
600.36
11.5'
11.5'
11.5'
Fieldstone Ret. wall
4' wide stone & masonry wall
Asp. Drive
Dirt Parking
Pole # 86
Hyd
Asp. Drive
Asp. Drive
Pole # 85
Asp. Drive
Asp. Drive
Pole # 84
1' wide stone & masonry ret. wall
Asp Drive
Conc. Steps
Asp Walk
Asp. Drive
R&R Wall ?
Move Pole Back
Move Pole Back
Move Pole Back
179-52-00
9+79.36

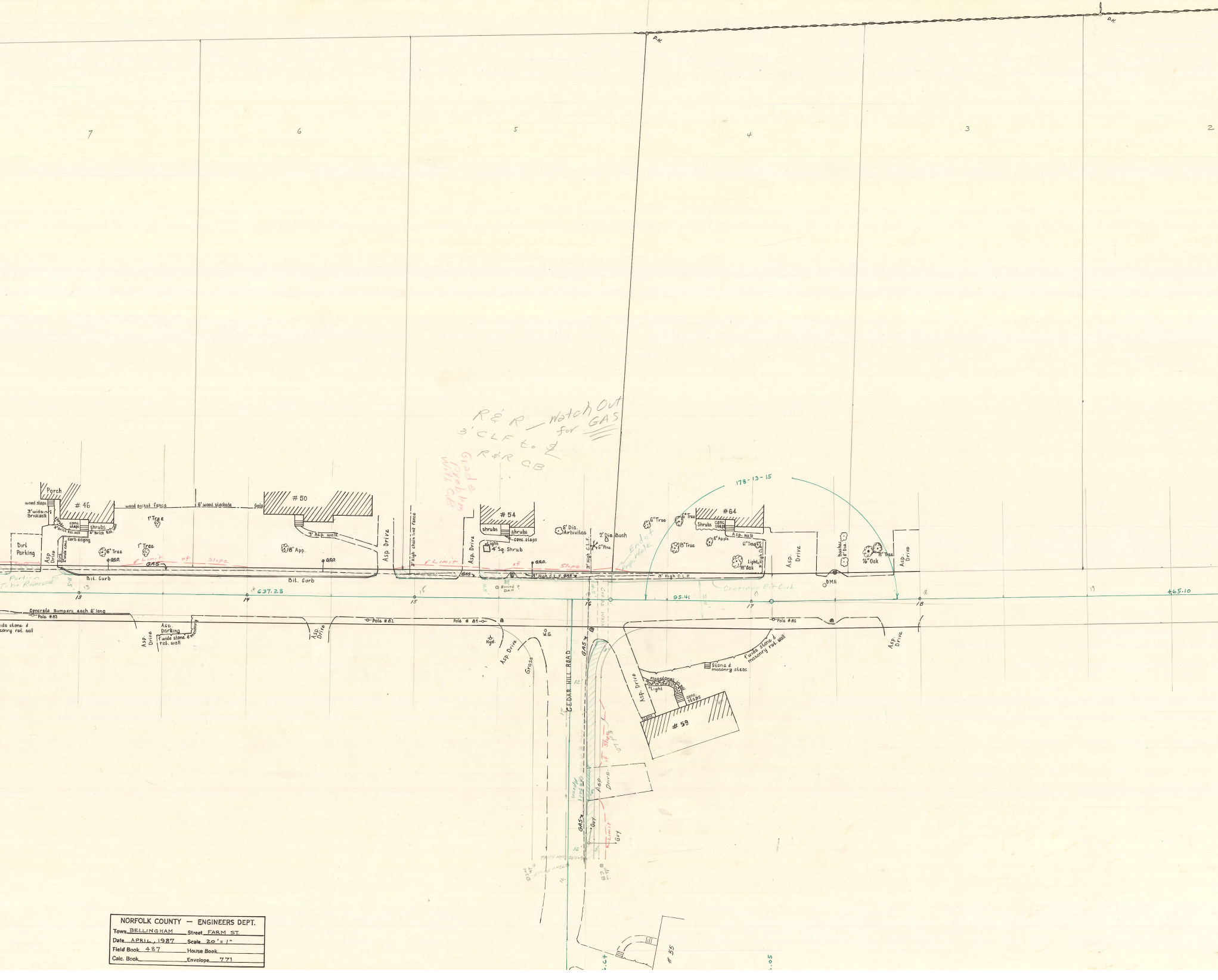
D.H.
D.H.
7
6
5
4
3
2
R&R — Watch Out for GAS
3' CLF to ℄
R&R CB
Grade Problem With CB
178-13-15
Porch
# 46
wood steps
3' wide Brickwalk
conc. steps
shrubs
4' Brick Ret. wall
curb edging
wood picket fence
8' wood stockade
Gate
1" Tree
1" Tree
6" Tree
Dirt Parking
Asp. Drive
G.S.O.
Limit of Slope
GAS
Bit. Curb
Portion To be Removed
# 50
3' Asp. walk
8" App.
Asp. Drive
3' High chain link fence
# 54
shrubs
conc. steps
Light
4' Sq. Shrub
Asp. Drive
G.S.O.
3' High C.L.F. GAS
Buried ? DMH
6' Dia. Arbivitae
2' Dia. Bush
6" Pine
3' High C.L.F.
End of Prop. Walk
Cross Walk
# 64
6" Tree
6" Tree
Shrubs
conc. steps
Asp. walk
8" Tree
6" Apple
6" Tree
Light
16" Oak
3' High C.L.F.
Continue Bit. Curb
Asp. Drive
Bushes 6' Dia.
16" Oak
8" Tree
Asp. Drive
DMH
13
14
15
16
17
18
19
637.28
95.41
465.10
Concrete Bumpers each 6' long
Pole #83
Pole #82
Pole #81
Pole #80
wide stone & masonry ret. wall
Asp. Drive
Asp. Parking
1' wide stone & masonry ret. wall
Asp. Drive
Hyd.
Asp. Drive
Grass
W.G.
CEDAR HILL ROAD
GAS
Asp. Drive
Flagstones
Light
conc. steps
Stone & masonry steps
1' wide stone & masonry ret. wall
# 59
Asp. Drive
Limit of Slope
Guy
Guy
Asp. Drive
# 55

NORFOLK COUNTY — ENGINEERS DEPT.
Town BELLINGHAM Street FARM ST.
Date APRIL, 1987 Scale 20' = 1"
Field Book 487 House Book
Calc. Book Envelope 771

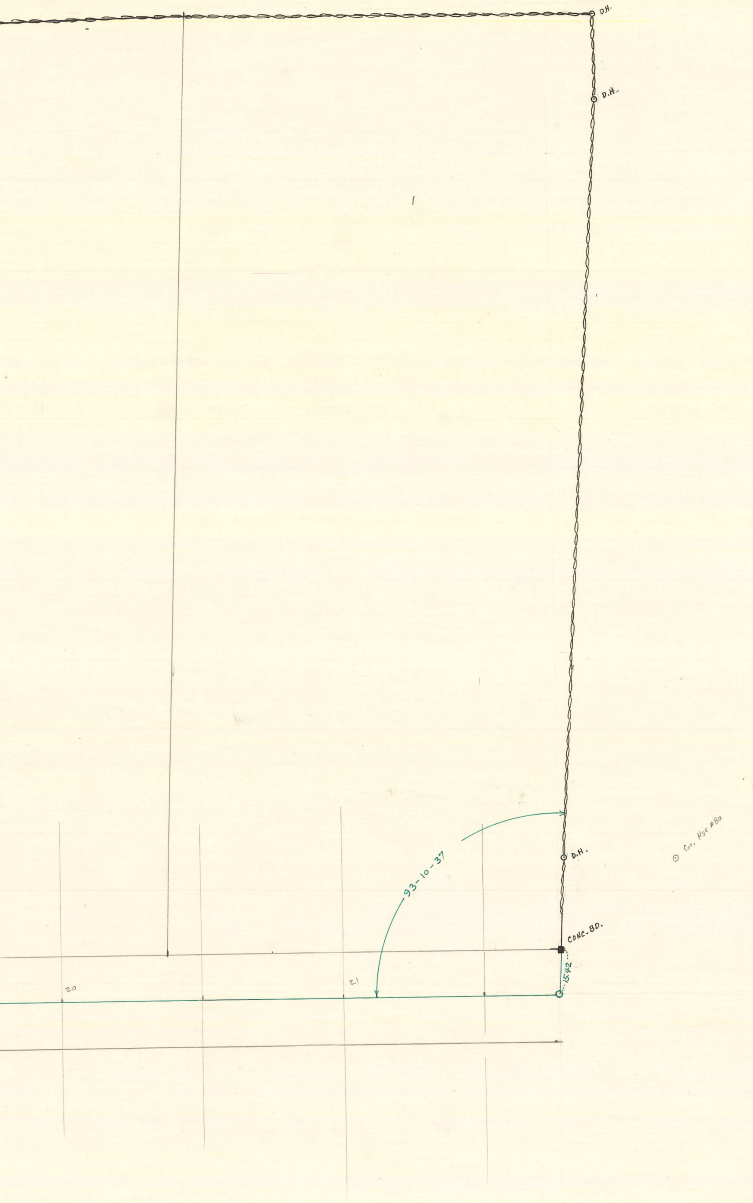
D.H.
D.H.
93-10-37
D.H.
Cor. Hsc #80
CONC. BD.
15.42
20
21

7.15

NORFOLK COUNTY — ENGINEERS DEPT.
Town BELLINGHAM Street FARM ST.
Date APRIL , 1987 Scale 20' = 1"
Field Book 487 House Book
Calc. Book