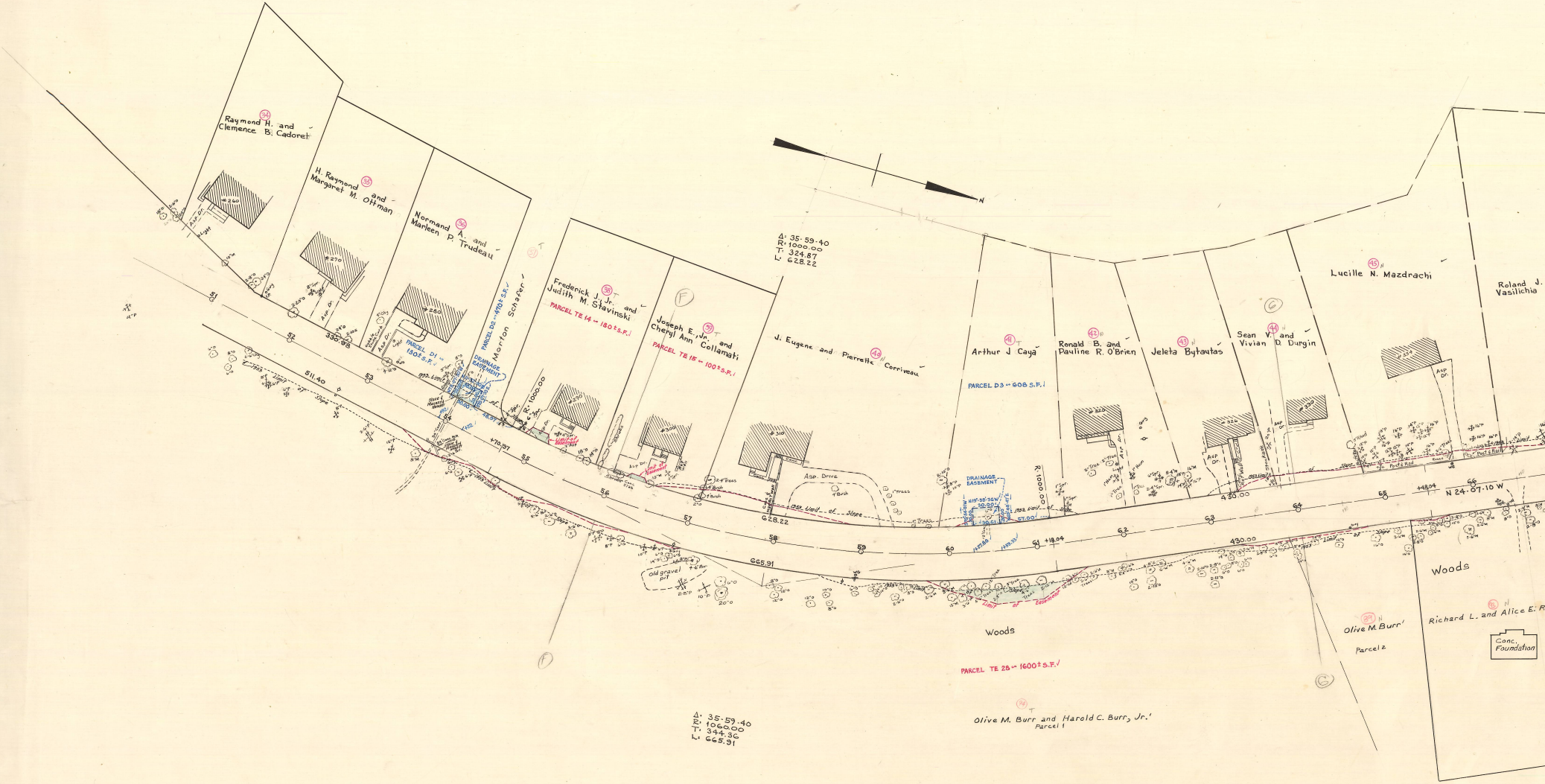
34 Raymond H. and Clemence B. Cadoret
#260
35 H. Raymond and Margaret M. Ottman
#270
36 Normand A. and Marleen P. Trudeau
#280
PARCEL D1 ↔ 130± S.F.
37 Morton Schafer
PARCEL D2 ↔ 470± S.F.
DRAINAGE EASEMENT
38 Frederick J., Jr. and Judith M. Stavinski
PARCEL TE 14 ↔ 180± S.F.
#290
Limit of Easement
39 Joseph E., Jr. and Cheryl Ann Collamati
PARCEL TE 15 ↔ 100± S.F.
#300
F
40 J. Eugene and Pierrette Corriveau
#310
Asp. Drive
Δ: 35-59-40
R: 1000.00
T: 324.87
L: 628.22
N
41 Arthur J Caya
PARCEL D3 ↔ 608 S.F.
DRAINAGE EASEMENT
N 19°-58'-36" W 30.00
57.00
42 Ronald B. and Pauline R. O'Brien
#320
R: 1000.00
43 Jeleta Bytautas
#326
G
44 Sean V. and Vivian D. Durgin
#330
45 Lucille N. Mazdrachi
#334
Roland J. Vasilichia
Post & Rail
51
52
53
54
55
56
57
58
59
60
61
62
63
64
65
66
335.98
511.40
+70.97
628.22
665.91
+18.04
430.00
430.00
+48.04
N 24-07-10 W
1952 Limit of Slope
old gravel pit
Woods
Limit of Easement
PARCEL TE 28 ↔ 1600± S.F.
Olive M. Burr and Harold C. Burr, Jr. Parcel 1
Olive M. Burr Parcel 2
G
F
Woods
Richard L. and Alice E. R
Conc. Foundation
Δ: 35-59-40
R: 1060.00
T: 344.36
L: 665.91

NORFOLK COUNTY — ENGINEERS DEPT.
Town BELLINGHAM Street CENTRE
Date 1981 Scale 1" = 40'
Field Book ____ House Book ____
Calc. Book ____ Envelope 328B

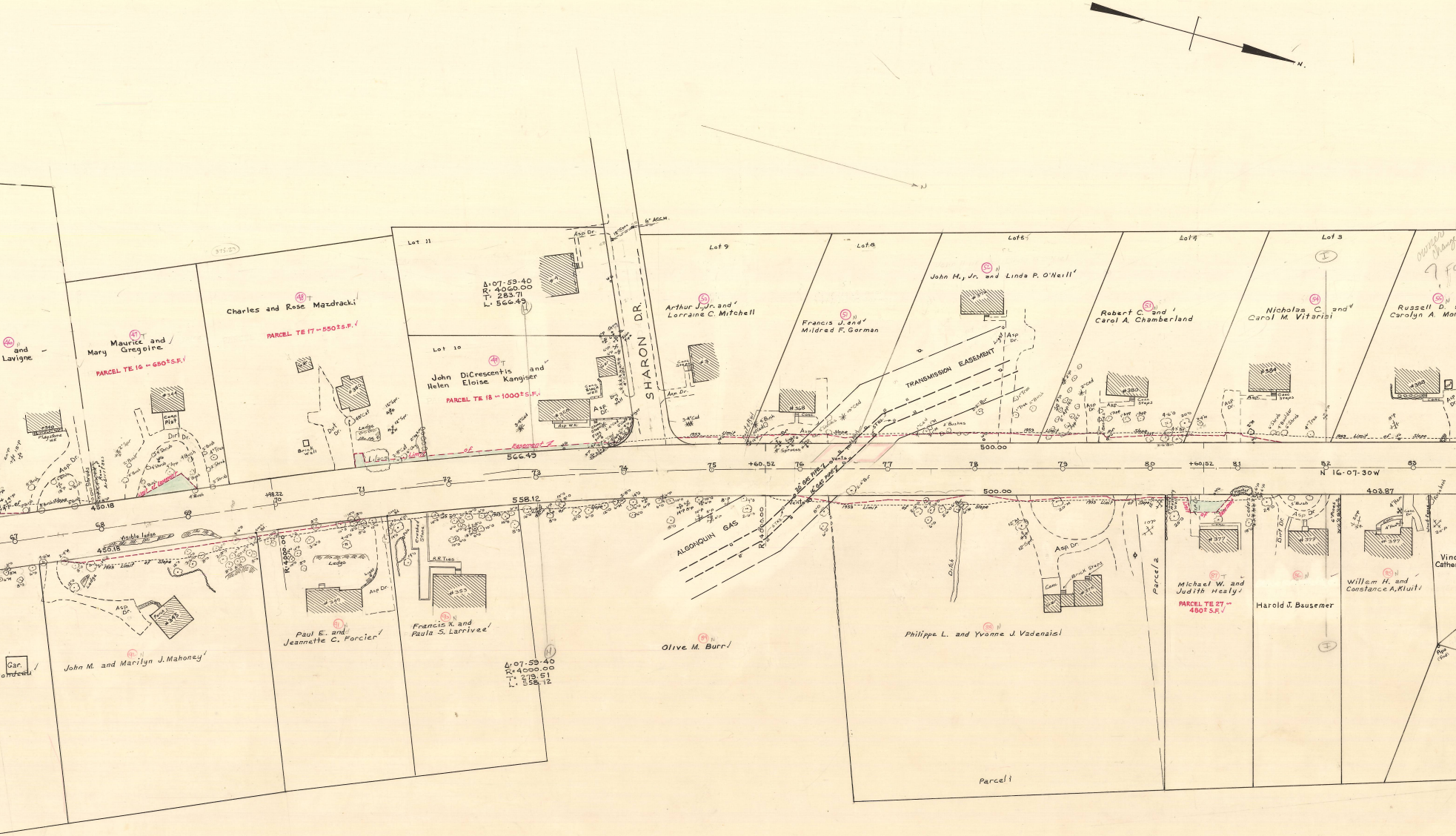
N.
N
(46)
and
Lavigne
(47)
Maurice and
Mary Gregoire
PARCEL TE 16 ~ 650± S.F.
(48)
Charles and Rose Mazdracki
PARCEL TE 17 ~ 550± S.F.
375.27
#340
Flagstone Wk
#344
Conc Plat
Dirt Dr.
Asp. Dr.
#350
Dirt Dr.
Brick Wall
Ledge
Lilacs
Limit of Easement
Lot 11
Δ:07-59-40
R: 4060.00
T: 283.71
L: 566.49
#4
Lot 10
(49)
John DiCrescentis and
Helen Eloise Kangiser
PARCEL TE 18 ~ 1000± S.F.
#356
Asp. Dr.
Asp Wk
Gar.
SHARON DR.
6" ACCM.
Asp Dr.
Lot 9
(50)
Arthur J., Jr. and
Lorraine C. Mitchell
#5
Asp Dr.
Lot 8
(51)
Francis J. and
Mildred F. Gorman
#368
Lot 5
(52)
John H., Jr. and Linda P. O'Neill
#376
TRANSMISSION EASEMENT
Asp Dr.
Lot 4
(53)
Robert C. and
Carol A. Chamberland
#380
Lot 3
(54)
Nicholas C. and
Carol M. Vitarisi
#384
(55)
Russell D.
Carolyn A. Mo
#388
owners change
7 F
1959 Limit of Slope
450.18
+98.22
566.49
500.00
500.00
403.87
558.12
67
68
69
70
71
72
73
74
75
+60.52
76
77
78
79
80
+60.52
81
82
83
N 16-07-30W
20" GAS PIPE
16" GAS PIPE
Vents
Visible ledge
Ledge
R: 4000.00
ALGONQUIN GAS
Gar.
ondeau
(92)
John M. and Marilyn J. Mahoney
#395
Porch
Asp. Dr.
(91)
Paul E. and
Jeannette C. Forcier
#349
Asp Dr.
(90)
Francis X. and
Paula S. Larrivee
#353
R.R. Ties
Crushed Stone
Δ:07-59-40
R:4000.00
T: 279.51
L: 558.12
(89)
Olive M. Burr
Ditch
Asp. Dr.
Brick Steps
Conc
Gar
#375
(88)
Philippe L. and Yvonne J. Vadenais
Parcel 1
Parcel 2
(87)
Michael W. and
Judith Healy
PARCEL TE 27 ~ 480± S.F.
#377
(86)
Harold J. Bausemer
#379
Dirt Dr.
Asp Dr
(85)
Willem H. and
Constance A. Kluit
#397
Vinc
Cather
Pipe (Fnd)

NORFOLK COUNTY — ENGINEERS DEPT.
Town BELLINGHAM Street CENTRE
Date 1981 Scale 1" = 40'
Field Book 169, 178, House Book
Calc. Book 65, 70 Envelope 328B

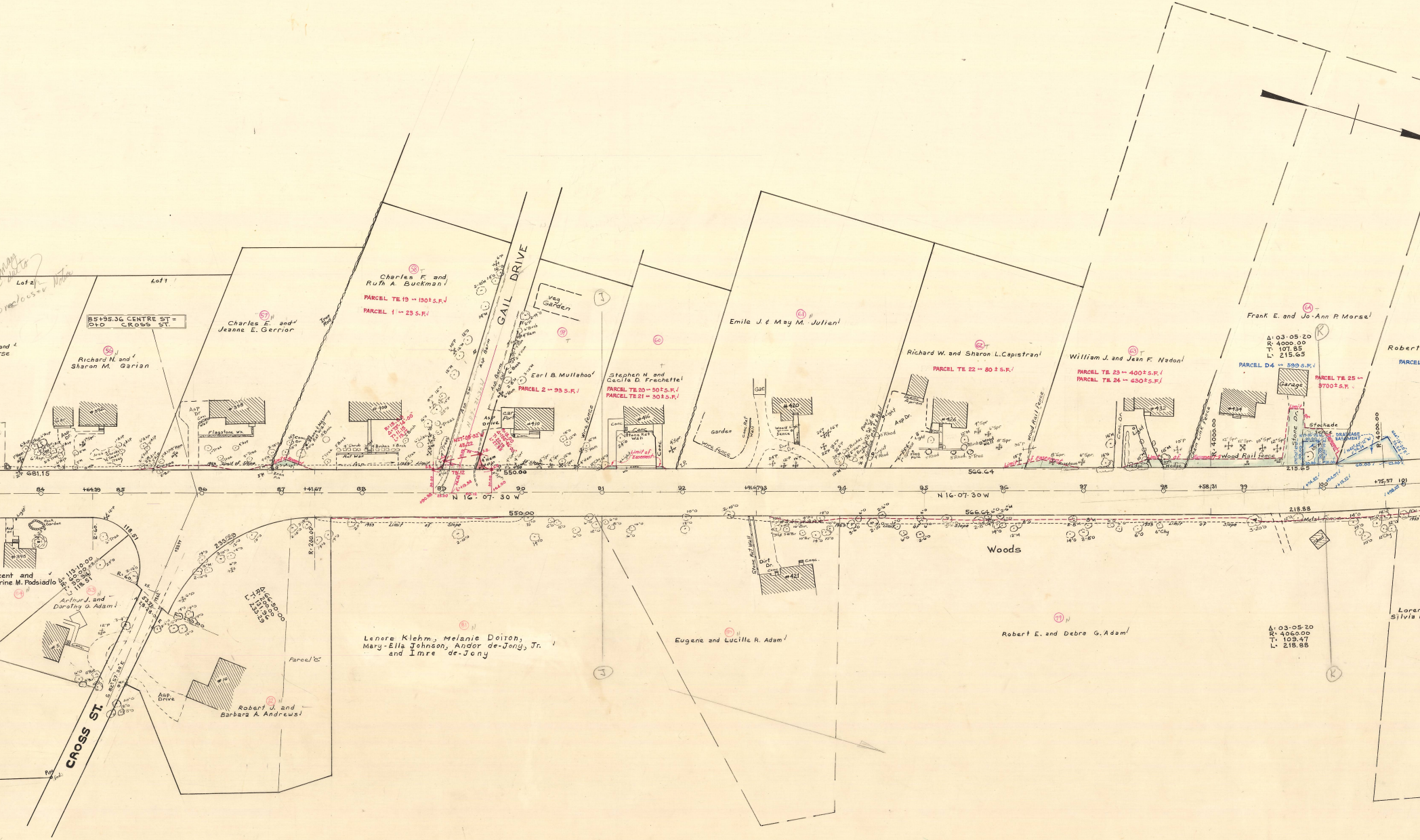
Lot 2
Lot 1
85+95.36 CENTRE ST = 0+0 CROSS ST.
56
Richard N. and Sharon M. Garian
57
Charles E. and Jeanne E. Gerrior
58
Charles F. and Ruth A. Buckman
PARCEL TE 19 ~ 130± S.F.
PARCEL 1 ~ 23 S.F.
GAIL DRIVE
Veg Garden
J
59
Earl B. Mullahoo
PARCEL 2 ~ 93 S.F.
60
Stephen N and Cecile D. Frechette
PARCEL TE 20 ~ 50± S.F.
PARCEL TE 21 ~ 30± S.F.
61
Emile J. & May M. Julien
62
Richard W. and Sharon L. Capistran
PARCEL TE 22 ~ 80 ± S.F.
63
William J. and Jean F. Nadon
PARCEL TE 23 ~ 400± S.F.
PARCEL TE 24 ~ 630± S.F.
64
Frank E. and Jo-Ann P. Morse
Δ: 03-05-20
R: 4000.00
T: 107.85
L: 215.65
K
PARCEL D4 ~ 599 S.F.
Garage
PARCEL TE 25 ~ 3700± S.F.
Stockade fence
DRAINAGE EASEMENT
Robert
PARCEL
#392
Gar.
#398
Flagstone Wk.
#400
Ret Wall
#410
Car Port
Asp Drive
#416
Stone Ret Wall
Limit of Easement
#420
Gar.
Garden
Wire fence
Dirt Dr.
#426
Conc. Apron
Wood Rail fence
#432
Conc. Dr.
Hedge
#434
Chain Link fence
Wood Rail fence
Stone Dr.
Limit of Easement
1953 Limit of Slope
R=15.00 Δ=73°-14'-00" T=11.15 L=19.17
N27°-09'-32"W 45.22
R=15.00 Δ=106°-46'-00" T=20.19 L=27.95
N 83°-21'-30"W
681.15
550.00
566.64
215.65
84
+64.39
85
86
87
+41.67
88
89
90
91
92
+91.67
93
94
95
96
97
98
+58.31
99
100
+75.57
101
N 16-07-30 W
550.00
566.64
218.88
Woods
Metal Fence
Shed
#395
cent and rine M. Podsiadlo
84
Δ=113-10-00 R=60.00 T=90.34 L=118.51
118.51
83
Arthur J. and Dorothy O. Adam
#5
233.29
R=200.00
Δ=66-50-00 R=200.00 T=131.96 L=233.29
S 82°-57'-30" E
CROSS ST.
#10
Asp. Drive
Parcel "C"
82
Robert J. and Barbara A. Andrews
81
Lenore Klehm, Melanie Doiron, Mary-Ella Johnson, Andor de-Jong, Jr. and Imre de-Jong
J
Stone Ret Wall
Dirt Dr.
#421
80
Eugene and Lucille R. Adam
79
Robert E. and Debra G. Adam
Δ: 03-05-20
R: 4060.00
T: 109.47
L: 218.88
K
Loren Silvia
R: 4000.00
R: 4000.00

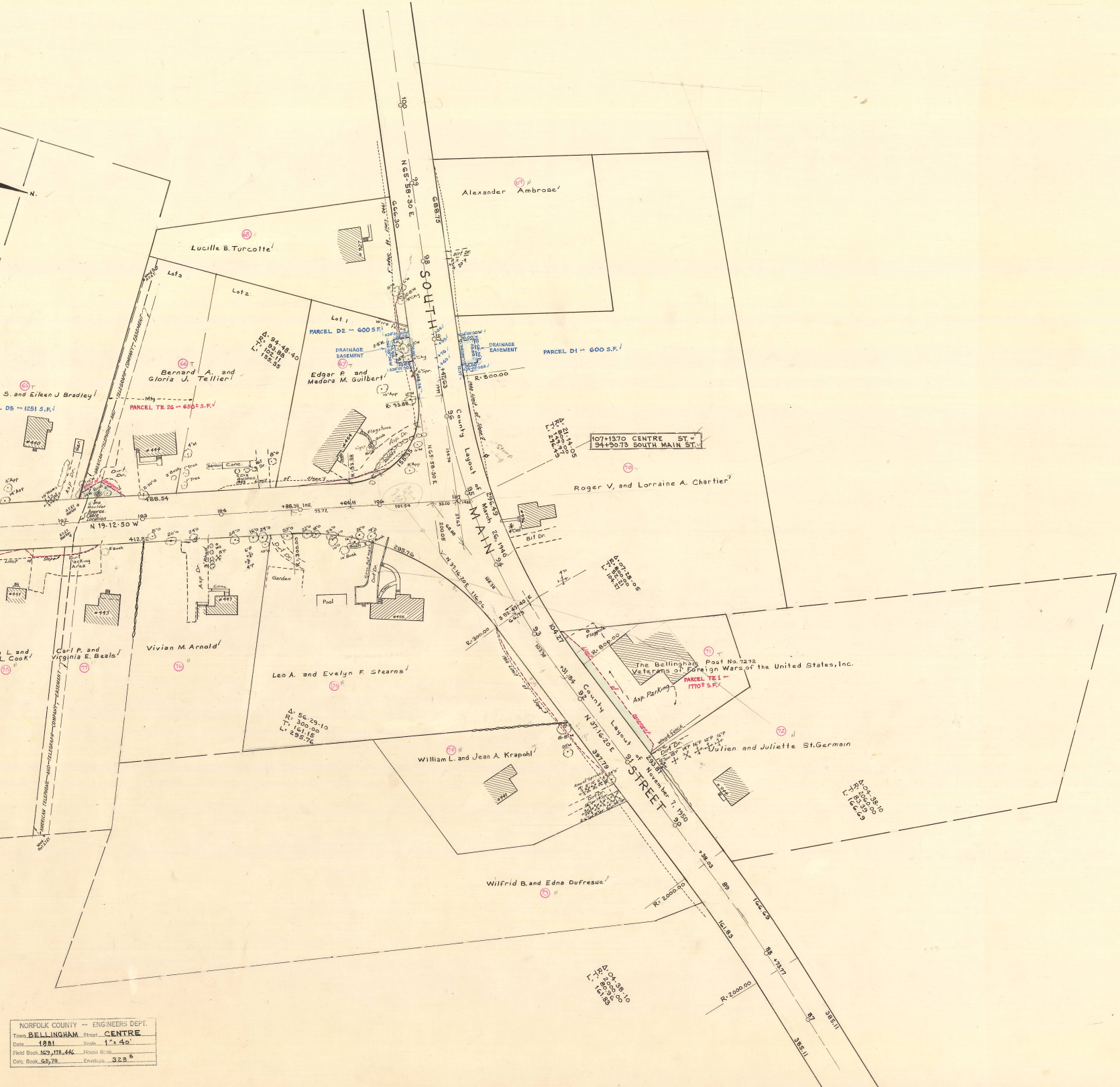
N.
SOUTH MAIN STREET
N 65-58-30 E
666.30
688.15
County Layout of March 26, 1940
County Layout of November 7, 1950
N 37-16-20 E
N 19-12-50 W
107+13.70 CENTRE ST.
94+90.73 SOUTH MAIN ST.
Alexander Ambrose
Lucille B. Turcotte
Lot 3
Lot 2
Lot 1
Bernard A. and Gloria J. Tellier
Edgar P. and Medora M. Guilbert
S. and Eileen J Bradley
Roger V, and Lorraine A. Chartier
PARCEL D2 ~ 600 S.F.
PARCEL D1 ~ 600 S.F.
DRAINAGE EASEMENT
D5 ~ 1251 S.F.
PARCEL TE 26 ~ 650± S.F.
PARCEL TE 1 ~ 1770± S.F.
AMERICAN TELEPHONE AND TELEGRAPH COMPANY EASEMENT
The Bellingham Post No. 7272 Veterans of Foreign Wars of the United States, Inc.
Asp. Parking
Flagpole
Wood Fence
Julien and Juliette St.Germain
William L. and Jean A. Krapohl
Wilfrid B. and Edna Dufresue
Leo A. and Evelyn F. Stearns
Vivian M. Arnold
Carl P. and Virginia E. Beals
L. and L. Cook
Pool
Garden
Dirt Parking Area
Δ: 94-48-40 R: 93.88 T: 102.11 L: 155.35
Δ: 21-14-05 R: 800.00 T: 149.97 L: 296.49
Δ: 07-28-05 R: 800.00 T: 52.21 L: 104.27
Δ: 56-29-10 R: 300.00 T: 161.15 L: 295.76
Δ: 04-38-10 R: 2060.00 T: 83.39 L: 166.69
Δ: 04-38-10 R: 2000.00 T: 80.96 L: 161.83
R: 800.00
R: 300.00
R: 2000.00
488.54
412.82
295.76
296.49
397.79
293.81
166.69
161.83
385.11
#440
#444
#454
#436
#491
#493
#497
#455
#441
#444
65
66
67
68
69
70
71
72
73
74
75
76
77
78

NORFOLK COUNTY — ENGINEERS DEPT.
Town BELLINGHAM Street CENTRE
Date 1981 Scale 1" = 40'
Field Book 169, 178, 446 House Book
Calc. Book 68, 70 Envelope 328 8